

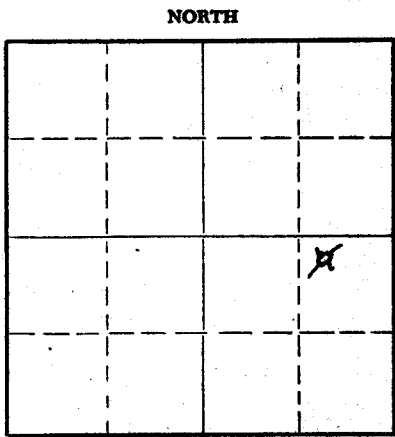
STATE OF KANSAS  
STATE CORPORATION COMMISSION

WELL PLUGGING RECORD

Give All Information Completely  
Make Required Affidavit  
Mail or Delivery Report to:  
Conservation Division  
State Corporation Commission  
800 Mining Building  
Wichita, Kansas

Saline County. Sec. 20 Twp. 16 Rge. 1 (#) (W)

Location as "NE/CNWXSWK" or footage from lines NW NE SE  
Lease Owner H. V. Redden  
Lease Name H. V. Redden Well No. 1  
Office Address Gypsum, Kansas  
Character of Well (completed as Oil, Gas or Dry Hole) Dry Hole  
Date well completed April 10 19 54  
Application for plugging filed yes 19 54  
Application for plugging approved 19 54  
Plugging commenced April 27 19 54  
Plugging completed April 29 19 54  
Reason for abandonment of well or producing formation Dry



Locate well correctly on above  
Section Flat

If a producing well is abandoned, date of last production \_\_\_\_\_ 19 \_\_\_\_  
Was permission obtained from the Conservation Division or its agents before plugging was commenced? yes-oral

Name of Conservation Agent who supervised plugging of this well Ruel Darkee  
Producing formation \_\_\_\_\_ Depth to top \_\_\_\_\_ Bottom \_\_\_\_\_ Total Depth of Well 2653 Feet  
Show depth and thickness of all water, oil and gas formations.

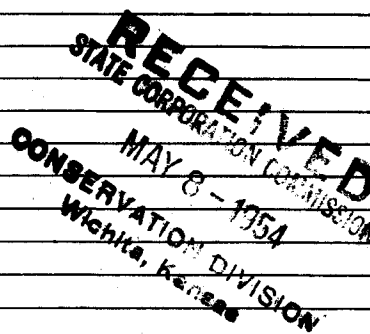
OIL, GAS OR WATER RECORDS

CASING RECORD

FORMATION	CONTENT	FROM	TO	SIZE	PUT IN	PULLED OUT
				8 5/8"	140'	none
				5 1/2"	2637	2385'

Describe in detail the manner in which the well was plugged, indicating where the mud fluid was placed and the method or methods used in introducing it into the hole. If cement or other plugs were used, state the character of same and depth placed, from \_\_\_\_\_ feet to \_\_\_\_\_ feet for each plug set.

Filled hole with sand from 2653' to 2630'  
and ran 6 sacks of cement. Mudded hole to 140'  
set 10' rock bridge and ran 15 sacks of cement  
at 130'. Mudded hole to top and ran 5 sacks  
of cement on top. Plugging completed.



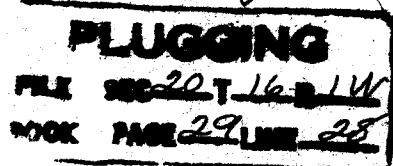
(If additional description is necessary, use BACK of this sheet)  
Name of Plugging Contractor West Supply Company  
Address Chase, Kansas

STATE OF Kansas COUNTY OF Sedgwick, ss.  
C. C. Nelson, partner Mallard Drg. Co. (employer or owner) of the above-described well, being first duly sworn on oath, says: That I have knowledge of the facts, statements, and matters herein contained and the log of the above-described well as filed and that the same are true and correct. So help me God.

(Signature) C. C. Nelson

SUBSCRIBED AND SWORN TO before me this 7th day of May 1954

My commission expires 12/4/56  
Ray  
Raywell Wright Notary Public.



15-169-00897-0000

COMPANY: Hubert W. Redden  
 CONTRACTOR: Mallard Drilling Company  
 FARM: Redden #1  
 LOCATION: NW NE SE Sec. 20-16S-1W  
 Saline County, Kansas  
 COMMENCED: April 3, 1954  
 COMPLETED: April 10, 1954

0	to	140	Shale
140	to	300	Lime
300	to	530	Lime
530	to	925	Lime
1285	to	1690	Shale and lime
1690	to	1790	Lime
1790	to	1844	Shale and lime
1844	to	1853	Sand
1853	to	2027	Sand and shale
2027	to	2090	Lime
2090	to	2380	Lime
2380	to	2635	Shale and lime
2635	to	2640	Chat T.D. Rotary
2640	to	2645	Chert
2645	to	2648	Chat, dolomite and show of oil
2648	to	2653	Chat with some dolomite
		2653	T.C. Cardwell

Set 140 feet of 8 5/8" surface pipe. Cemented with 100 sacks cement.

Set 5 1/2" pipe at 2637. Cemented with 50 sacks cement.

TOPS: 2635-- Chat

Show of oil from 2645--2648, 2648--2653 Acidized at 2648--500 gallons. No increase of oil or water. Acidized with 1000 gallons, 2653, good show oil, lot of water. Elevation--1317 *RB*

MEASUREMENTS taken from R.D.B. R.D.B. 5 1/2' from ground level.

DRY AND ABANDONED

C E R T I F I C A T E

I, C. C. Nelson, do hereby certify that the above and foregoing is a true and correct copy of log of the Redden #1, Saline County, Kansas, as reflected by files of the Mallard Drilling Company.

*C. C. Nelson*

Subscribed and sworn to before me a Notary Public, within and for Sedgwick County, Kansas, this *26th* day of April 1954.

My commission expires *12/4/56*

*Raymond Wright*

**PLUGGING**  
 FILE SEC 20 T 16 W  
 BOOK PAGE 29 LINE 28

RECEIVED  
 STATE COMMISSION  
 CONSERVATION DIVISION  
 MAY 3 1954  
 Topeka, Kansas