

15.169.20048.0000

STATE OF KANSAS
STATE CORPORATION COMMISSION

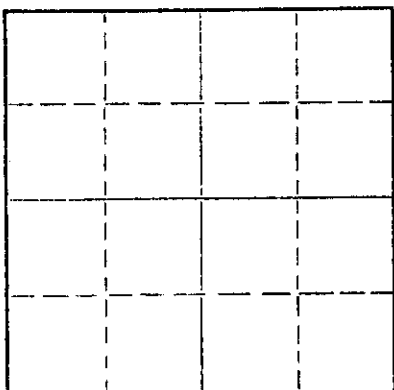
Form CP-4

Give All Information Completely
Make Required Affidavit
Mail or Deliver Report to:
Conservation Division
State Corporation Commission
212 No. Market
Wichita, Kansas 67202

WELL PLUGGING RECORD

Saline County, Sec. 18 Twp. 16 Rge. 1 (E) (W)^X
C NW NE

Location as "NE/CNW/SW" or footage from lines _____
Lease Owner B. E. Shelton
Lease Name Karber Well No. 1
Office Address 102 Insurance Bldg. Wichita, Kansas
Character of Well (completed as Oil, Gas or Dry Hole) _____
Date well completed _____ 19____
Application for plugging filed _____ 19____
Application for plugging approved _____ 19____
Plugging commenced 6-9-71 _____ 19____
Plugging completed 6-14-71 _____ 19____
Reason for abandonment of well or producing formation _____



Locate well correctly on above
Section Plat

If a producing well is abandoned, date of last production _____ 19____
Was permission obtained from the Conservation Division or its agents before plugging was commenced? Yes
Hugh E. Scott

Name of Conservation Agent who supervised plugging of this well _____
Producing formation _____ Depth to top _____ Bottom _____ Total Depth of Well 2725 Feet
Show depth and thickness of all water, oil and gas formations.

OIL, GAS OR WATER RECORDS

CASING RECORD

FORMATION	CONTENT	FROM	TO	SIZE	PUT IN	PULLED OUT
				8 5/8"	134	None
				5 1/2"	2722 1/2	2142'.98

Describe in detail the manner in which the well was plugged, indicating where the mud fluid was placed and the method or methods used in introducing it into the hole. If cement or other plugs were used, state the character of same and depth placed, from _____ feet to _____ feet for each plug set.

Sanded off bottom to 2650' and dumped 5 sacks of cement. Shot casing at 2415', 2360', 2240', and 2128'. Laid down 67 joints of 5 1/2" casing. Pushed a plug to 150' and dumped 10' rock bridge and 25 sacks of cement. Filled hole with mud to 40'. Dumped 10' rock bridge and 5 sacks of cement at 30'. Capped well with 5 sacks of cement.

RECEIVED
STATE CORPORATION COMMISSION
JUN 24 1971
CONSERVATION DIVISION
Wichita, Kansas

(If additional description is necessary, use BACK of this sheet)


Name of Plugging Contractor Forbes Casing Pulling Co., Inc.
Address P. O. Box 221 Great Bend, Kansas 67530

STATE OF Kansas, COUNTY OF Barton, ss. James W. Rockhold (employee of owner) or (owner or operator) of the above-described well, being first duly sworn on oath, says: That I have knowledge of the facts, statements, and matters herein contained and the log of the above-described well as filed and that the same are true and correct. So help me God.

(Signature) James W. Rockhold
P. O. Box 221 Great Bend, Kansas 67530
(Address)

SUBSCRIBED AND SWORN TO before me this 22nd day of June, 19 71

My commission expires December 14, 1973



Elaine H. Taylor Notary Public.



15-169-20048-0000

APR 22 1971

Blackstone Drilling, Inc.

Box 455 • 523 West Kansas • Phone CH 1-1250

McPHERSON, KANSAS 67460

December 7, 1970

COMPANY: B. E. SHELTON
 CONTRACTOR: BLACKSTONE DRILLING, INC.
 FARM: KARBER #1
 LOCATION: NW NE, Sec. 18-16S-1W
 Saline County, Kansas
 COMMENCED: December 2, 1970
 COMPLETED: December 7, 1970
 ELEVATION: 1312 K. B.

0	to	60	Shells
60	to	134	Shale
134	to	345	Lime
345	to	665	Lime & Shale
665	to	1575	Shale & Lime
1575	to	1945	Lime & Shale
1945	to	2080	Shale & Lime
2080	to	2520	Lime
2520	to	2660	Shale & Lime
2660	to	2678	Lime
2678	to	2725	Mississippi
		2725	T. D.

RECEIVED
 STATE CORPORATION COMMISSION
 APR 22 1971
 CONSERVATION DIVISION
 Wichita, Kansas


Cut 12 1/4 in. hole to 134 ft. and run 136' of 3 5/8 in. surface pipe, cemented with 100 sacks at 134 ft. Plug down at 12:00 Noon, December 2, 1970. Cut 7 7/8 in. hole to 2725 ft. Run 2747.75 ft. of 3 1/2 in. casing, cemented with 50 sacks of cement. Pipe set 2 1/2 ft. off bottom at 2722.50 ft. 1st. centralizer at 2714 ft. and 2nd at 2680 ft. Plug down at 4:30 A. M. , December 7, 1970.

TOPS: HEB. - 1817' TOR. - 1834' DOUGLAS - 1846' BROWN LIME - 1979'
 LANSING - 2034' BASE KANSAS CITY - 2373' CONGLOMERATE - 2626'
 MISSISSIPPI - 2678' DOLOMITE - 2685'


Measurements taken from K. B.

CERTIFICATE

I, H. J. Plouffe, President of Blackstone Drilling, Inc. do hereby certify that the above and foregoing is a true and correct copy of log on your KARBER #1, located on the NW NE, Sec. 18-16S-1W, Saline County, Kansas as reflected by the files of Blackstone Drilling, Inc.


 H. J. Plouffe, President

Subscribed and sworn to before me a Notary Public in and for McPherson County, Kansas this 7th day of December, 1970.


 Johnnie L. Schmidt - Notary Public

My Commission Expires: June 27, 1973.

