

STATE OF KANSAS
STATE CORPORATION COMMISSION


15169-20090-0000

WELL PLUGGING RECORD

Give All Information Completely
Make Required Affidavit
Mail or Deliver Report to
Conservation Division
State Corporation Comm.
245 North Water
Wichita, KS 67202

Saline County, Sec. 18 Twp. 16S Rge. 1 ~~SW~~
Location as "NE/CNW $\frac{1}{2}$ SW $\frac{1}{2}$ " or footage from lines
NW NW SE

Lease Owner Rains & Williamson Oil Co., Inc.
Lease Name Holcom Well No. #1
Office Address 435 Page Court, 220 W. Douglas, Wichita, Ks. 67202
Character of Well (Completed as Oil, Gas or Dry Hole) _____



Locate well correctly on above
Section Plot

Completed as Oil
Date Well completed 4-15-80 19
Application for plugging filed 4-12-80 19
Application for plugging approved 4-12-80 19
Plugging commenced 4-12-80 19
Plugging completed 4-15-80 19
Reason for abandonment of well or producing formation _____

If a producing well is abandoned, date of last production
2-6-80 19

Was permission obtained from the Conservation Division or
its agents before plugging was commenced? Yes

Name of Conservation Agent who supervised plugging of this well Gilbert Toman, Holyrood, Ks.
Producing formation _____ Depth to top _____ Bottom _____ Total Depth of Well 2707'
Show depth and thickness of all water, oil and gas formations.

OIL, GAS OR WATER RECORDS

CASING RECORD

FORMATION	CONTENT	FROM	TO	SIZE	PUT IN	PULLED OUT
				8 5/8"	165'	None

Describe in detail the manner in which the well was plugged, indicating where the mud fluid was placed and the method or methods used in introducing it into the hold. If cement or other plugs were used, state the character of same and depth placed, from _____ feet to _____ feet for each plug set.

Plug @ 2750' w/15 sx.
Plug @ 185' w/solid bridge
Filled to surface w/ ready mix.

RECEIVED
STATE CORPORATION COMMISSION

APR 16 1981

CONSERVATION DIVISION
Wichita, Kansas


(If additional description is necessary, use BACK of this sheet)

Name of Plugging Contractor Rains & Williamson Oil Co., Inc.

STATE OF Kansas COUNTY OF Sedgwick, ss.

Wilson Rains, President of Rains & Williamson Oil Co., Inc. (employee of owner) or (owner or operator) of the above-described well, being first duly sworn on oath, says: That I have knowledge of the facts, statements, and matters herein contained and the log of the above described well as filed and that the same are true and correct. So help me God.

(Signature) Wilson Rains
435 Page Court, 220 W. Douglas, Wichita, Ks. 67202
(Address)



Subscribed and sworn to before me this 15 day of April, 1980

Juanita M. Green
Notary Public.

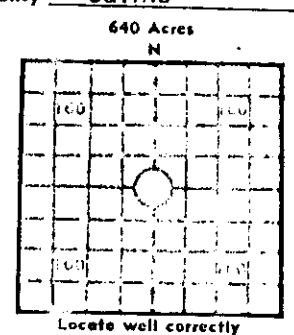
My commission expires 10-4-83

WICHITA BRANCH
KANSAS DRILLERS LOG
 API No. 15 — 169 — 20090
 County Number **15-169-20090-0000**

IMPORTANT
 Kans. Geol. Survey request
 samples on this well
K.G.S. LIBRARY

S. 18 T. 16 R. 1 E
 W
 Loc. **NW NW SE**
 County **Saline**

Operator
Rains & Williamson Oil Co., Inc.
 Address
435 Page Court Wichita, Kansas 67202
 Well No. #1 Lease Name **Holcom**
 Footage Location
 feet from (N) (S) line feet from (E) (W) line
 Principal Contractor **Berentz Drilling Co.** Geologist **Doug McGinness**
 Spud Date **11-7-78** Total Depth **2707'** P.B.T.D.
 Date Completed **11-13-78** Oil Purchaser



Elev.: Gr. **1332**
 DF **KB 1337**

CASING RECORD

Report of all strings set — surface, intermediate, production, etc.

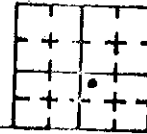
Purpose of string	Size hole drilled	Size casing set (in O.D.)	Weight lbs/ft.	Setting depth	Type cement	Sacks	Type and percent additives
		8 5/8"		165'	Common	140 sx.	3% cc.
		4 1/2"	9 1/2#	2704'	60/40 poz.	75 sx.	10% salt.

RAINS & WILLIAMSON OIL CO., INC. 1-77
 435 PAGE CT., 220 W. DOUGLAS #1 HOLCOM 18-16-1W
 WICHITA, KS. 67202 NW NW SE
 CONTR **BERENTZ DRILLING** CTY **SALINE**

GEOL. FIELD **HUNTER**
 # 1337 KB CM 11/7/78 CARD ISSUED 1/19/79 IP P 48 BOPD, NW
 MISS OH 2704-07

LOG	TOPS	DEPTH	DATUM
HEEB	1856	-519	
TOR	1873	-536	
BR LM	2008	-671	
LANS	2068	-731	
BKC	2396	-1059	
CHER SD	2682	-1345	
MISS DOL	2702	-1365	
LTD	2706	-1369	
RTD	2707	-1370	

8-5/8" 165/140sx, 4 1/2" 2704/75sx
 DST (1) 2590-2707/30-30-60-30, 30' o,
 720' HOCCM TO MDY O, (SOME PLUGGING
 ACTION), SIP 644-652#, NO FP/
 60-408#
 MICT - CO, (MISS OH), AC 350, REC LD
 SWB 5 1/2 BOPH, NW ONFU 1200' o, SWB 6 BOPH/
 BOPH/5HRS, ONFU 1300' o, SWB 6 BOPH/
 6HRS, POP



RECEIVED
 CONSERVATION DIVISION
 Wichita, Kansas
APR 10 1980

INDEPENDENT OIL & GAS SERVICE
 WICHITA, KANSAS

Operator **Rains & Williamson Oil Co., Inc.** DESIGNATE TYPE OF COMP.: OIL, GAS, DRY HOLE, SWDW, ETC.: **Oil**
 Well No. #1 Lease Name **Holcom**
 S. 18 T. 16 S. R. 1 E W

WELL LOG

Show all important zones of porosity and contents thereof; cored intervals, and all drill-stem tests, including depth interval tested, cushion used, time tool open, flowing and shut-in pressures, and recoveries.

SHOW GEOLOGICAL MARKERS, LOGS RUN, OR OTHER DESCRIPTIVE INFORMATION.

FORMATION DESCRIPTION, CONTENTS, ETC.	TOP	BOTTOM	NAME	DEPTH
DST #1 - 2590-3707, 30 (30) 60 (30). Rec. 30' oil, 720' HOCCM - to muddy oil. FP's 60-408. IBHP 644, FBHP 652.			E. Log Tops	
			Heebner	1856 (-519)
			Toronto	1873 (-536)
			Brown Lime	2008 (-671)
			Lansing	2068 (-731)
			BKC	2396 (-1059)
			Cherokee Sd.	2682 (-1345)
			Miss. Dol.	2702 (-1365)