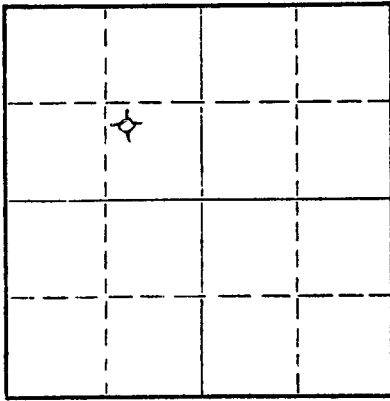


Give All Information Completely
Make Required Affidavit
Mail or Deliver Report to:
Conservation Division
State Corporation Commission
212 No. Market
Wichita, Kansas

WELL PLUGGING RECORD

NORTH



Locate well correctly on above
Section Plat

Rush County. Sec. 4 Twp. 18S Rge. 18 (E) W (W)
Location as "NE/CNW%SW%" or footage from lines NW SE NW
Lease Owner Birmingham-Bartlett Drilling Company
Lease Name Abele Well No. 2
Office Address 300 Kaufman Building, Wichita, Kansas
Character of Well (completed as Oil, Gas or Dry Hole) D&A
Date well completed February 3, 1969
Application for plugging filed February 3, 1969
Application for plugging approved February 3, 1969
Plugging commenced February 3, 1969
Plugging completed February 3, 1969
Reason for abandonment of well or producing formation D&A

If a producing well is abandoned, date of last production _____ 19____
Was permission obtained from the Conservation Division or its agents before plugging was commenced? Yes

Name of Conservation Agent who supervised plugging of this well Leo F. Massey
Producing formation _____ Depth to top _____ Bottom _____ Total Depth of Well 3958' Feet
Show depth and thickness of all water, oil and gas formations.

OIL, GAS OR WATER RECORDS

CASING RECORD

FORMATION	CONTENT	FROM	TO	SIZE	PUT IN	PULLED OUT
				8 5/8"	524'	-0-

Describe in detail the manner in which the well was plugged, indicating where the mud fluid was placed and the method or methods used in introducing it into the hole. If cement or other plugs were used, state the character of same and depth placed, from _____ feet to _____ feet for each plug set.

Bottom plug @ 500'
w/25 sx cement thru'
drill pipe. Log plug
@ 33' w/13 sx filling
8 5/8" casing to base
of cellar

RECEIVED
STATE CORPORATION COMMISSION
FEB 7 1969
CONSERVATION DIVISION
Wichita, Kansas

(If additional description is necessary, use BACK of this sheet)

Name of Plugging Contractor Red Tiger Drilling Company
Address 1720 Wichita Plaza, Wichita, Kansas


STATE OF Kansas, COUNTY OF Sedgwick, ss.
Norman E. Klein (employee of owner) or (owner or operator) of the above-described well, being first duly sworn on oath, says: That I have knowledge of the facts, statements, and matters herein contained and the log of the above-described well as filed and that the same are true and correct. So help me God.

(Signature) Norman E Klein
1720 Wichita Plaza, Wichita, Kansas
(Address)

SUBSCRIBED AND SWORN TO before me this 6th day of February, 19 69

Gloria Duvett
Notary Public.

My commission expires 10-25-72



DRILLERS LOG

No. 2 Abele

CASING RECORD: 8 5/8" @ 531' w/325 sx cement
 COMPANY: Birmingham-Bartlett Drig. Co.
 CONTRACTOR: Red Tiger Drilling Co.
 COMMENCED: January 25, 1969
 COMPLETED: February 3, 1969
 TOTAL DEPTH: 3958'
 DESCRIPTION: NW SE NW
 4-18S-18W
 Rush County,
 Kansas
 ELEVATION:


<u>FORMATION</u>	<u>FROM</u>	<u>TO</u>	<u>REMARKS</u>
Clay, Sand, Shale	0	390	
Shale	390	660	
Sand	660	920	
Shale & Red Bed	920	1260	
Red Bed	1260	1265	
Anhydrite	1265	1297	
Shale	1297	1995	
Lime & Shale	1995	3335	
Lime	3335	3840	
Lime & Sand	3840	3880	
Lime	3880	3920	
Arbuckle	3920	3958	

I certify that this is a true and correct copy of the above log to the best of my knowledge.

RED TIGER DRILLING COMPANY

Norman E Klein
 Norman E. Klein

Subscribed and sworn to before me this 6th day of February, 1969.



Gloria Fawcett
 Notary Public

My Commission Expires:
10-25-72

RECEIVED
 STATE CORPORATION COMMISSION
 FEB 7 1969
 CONSERVATION DIVISION
 Wichita, Kansas