

WELL PLUGGING RECORD

Give All Information Completely  
Make Required Affidavit  
Mail or Deliver Report to:  
Conservation Division  
State Corporation Commission  
212 No. Market  
Wichita, Kansas

Rush County. Sec. 4 Twp. 18S Rge. 18 (E) W (W)

Location as "NE/CNW/SW" or footage from lines NW SW NE

Lease Owner Birmingham-Bartlett Drilling Co.

Lease Name Weitzel Well No. 1

Office Address 300 Kaufman Building, Wichita, Kansas 67202

Character of Well (completed as Oil, Gas or Dry Hole) D&A

Date well completed May 14 1969

Application for plugging filed May 14 1969

Application for plugging approved May 14 1969

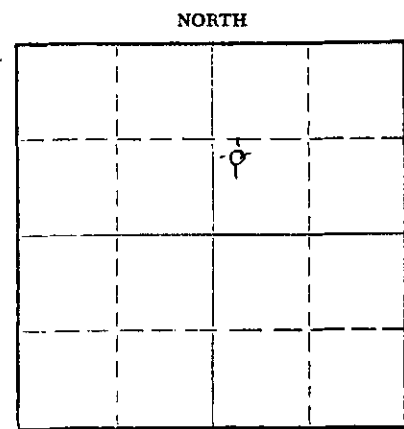
Plugging commenced May 14 1969

Plugging completed May 14 1969

Reason for abandonment of well or producing formation D&A

If a producing well is abandoned, date of last production 19

Was permission obtained from the Conservation Division or its agents before plugging was commenced? Yes



Locate well correctly on above Section Plat

Name of Conservation Agent who supervised plugging of this well Leo F. Massey

Producing formation Depth to top Bottom Total Depth of Well 3847 Feet

Show depth and thickness of all water, oil and gas formations.

OIL, GAS OR WATER RECORDS

CASING RECORD

FORMATION	CONTENT	FROM	TO	SIZE	PUT IN	PULLED OUT
				8 5/8"	523.47'	-0-

Describe in detail the manner in which the well was plugged, indicating where the mud fluid was placed and the method or methods used in introducing it into the hole. If cement or other plugs were used, state the character of same and depth placed, from feet to feet for each plug set.

Filled hole up to 520' w/heavy mud, 1 sx hulls, plug 30 sx cement. Filled hole w/mud up to 40', 1 sx hulls, plug 10 sx cement. 5 sx in rathole.

RECEIVED  
STATE CORPORATION COMMISSION  
MAY 20 1969  
CONSERVATION DIVISION  
Wichita, Kansas

(If additional description is necessary, use BACK of this sheet)

Name of Plugging Contractor Red Tiger Drilling Company

Address 1720 Wichita Plaza, Wichita, Kansas 67202

STATE OF Kansas, COUNTY OF Sedgwick, ss.

Norman E. Klein (employee of owner) or (owner or operator) of the above-described well, being first duly sworn on oath, says: That I have knowledge of the facts, statements, and matters herein contained and the log of the above-described well as filed and that the same are true and correct. So help me God.

(Signature) Norman E. Klein

1720 Wichita Plaza, Wichita, Kansas 67202


(Address)

SUBSCRIBED AND SWORN TO before me this 16th day of May, 1969

Gloria Zurett

Notary Public.

10-25-72



DRILLERS LOG

No. 1 Weitzel

CASING RECORD: 8 5/8" @ 530'  
w/325 sx cement

COMPANY: Birmingham-Bartlett Drilling

CONTRACTOR: Red Tiger Drilling Co.

COMMENCED: May 5, 1969

COMPLETED: May 14, 1969

TOTAL DEPTH: 3847'

DESCRIPTION: NW SW NE  
4-18S-18W  
Rush County,  
Kansas

ELEVATION:

<u>FORMATION</u>	<u>FROM</u>	<u>TO</u>	<u>REMARKS</u>
Sod	0	50	
Sod & Post Rock	50	100	
Shale & Shells	100	533	
Shale	533	640	
Sand	640	895	
Red Bed Shale	895	1251	
Anhydrite	1251	1283	
Shale	1283	1730	
Shale & Lime	1730	3360	
Lime	3360	3755	
Lime & Chert	3755	3810	
Lime	3810	3847	


RECEIVED  
STATE CORPORATION COMMISSION  
MAY 20 1969  
CONSERVATION DIVISION  
Wichita, Kansas

I certify that this is a true and correct copy of the above log to the best of my knowledge.

RED TIGER DRILLING COMPANY

Norman E. Klein  
Norman E. Klein

Subscribed and sworn to before me this 16th day of May, 1969.



Gloria Fawcett  
Notary Public

10-25-72