

Give All Information Completely
Make Required Affidavit
Mail or Deliver Report to:
Conservation Division
State Corporation Commission
212 No. Market
Wichita, Kansas 67202

WELL PLUGGING RECORD

Rush County, Sec. 4 Twp. 18S Rge. (E) 18 (W)

Location as "NE/CNWxSWx" or footage from lines NW NW SE

Lease Owner Jayhawk Oil Company

Lease Name Foster Well No. 1

Office Address 103 One-Twenty Bldg., Wichita, Kansas

Character of Well (completed as Oil, Gas or Dry Hole) Dry Hole

Date well completed 6-11 19 70

Application for plugging filed 6-10 19 70

Application for plugging approved 6-10 19 70

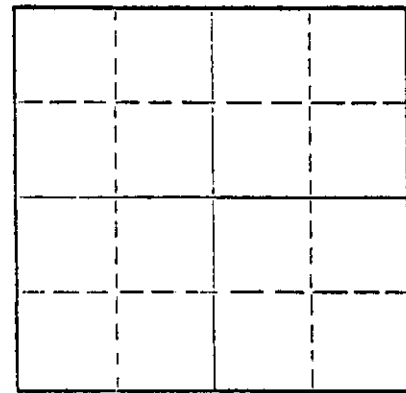
Plugging commenced 6-10 19 70

Plugging completed 6-11 19 70

Reason for abandonment of well or producing formation No oil or gas found in commercial quantities.

If a producing well is abandoned, date of last production -- 19 --

Was permission obtained from the Conservation Division or its agents before plugging was commenced? Yes



Locate well correctly on above Section Plat

Name of Conservation Agent who supervised plugging of this well Leo Massey

Producing formation _____ Depth to top _____ Bottom _____ Total Depth of Well 3517 Feet

Show depth and thickness of all water, oil and gas formations.

OIL, GAS OR WATER RECORDS

CASING RECORD

FORMATION	CONTENT	FROM	TD	SIZE	PUT IN	PULLED OUT
				8-5/8"	529'	-0-

Describe in detail the manner in which the well was plugged, indicating where the mud fluid was placed and the method or methods used in introducing it into the hole. If cement or other plugs were used, state the character of same and depth placed, from _____ feet to _____ feet for each plug set.

Set first plug at 510' with 30 sacks; second plug at 40' with 10 sacks; solid bridge to surface; 2 sacks in rathole. Plugging completed at 5:00 a.m. 6-11-70. Orders by Leo Massey, Hays, Kansas

RECEIVED
STATE CORPORATION COMMISSION
SEP 3 1970
CONSERVATION DIVISION
Wichita, Kansas


(If additional description is necessary, use BACK of this sheet)
Name of Plugging Contractor Rains & Williamson Oil Co., Inc.
Address 1425 Wichita Plaza, Wichita, Kansas

STATE OF KANSAS, COUNTY OF SEDGWICK, ss. Wilson Rains

(employee of owner) or (owner or operator) of the above-described well, being first duly sworn on oath, says: That I have knowledge of the facts, statements, and matters herein contained and the log of the above-described well as filed and that the same are true and correct. So help me God.

(Signature) Wilson Rains Wilson Rains
1425 Wichita Plaza, Wichita, Kansas
(Address)

Subscribed and Sworn to before me this 16 day of June, 19 70



Jeanine Durand
Notary Public.

ROTARY DRILLING LOG

Operator: Jayhawk Oil Company
 FOSTER #1
 NW NW SE Sec. 4-18S-18W
 Rush County, Kansas

Contractor: Rains & Williamson
 Oil Co., Inc.
 Commenced: 6-5-70
 Completed: 6-11-70
 Casing: 8-5/8"/529'/125 sacks

Formations

Post Rock	65'
Shale	650'
Sand	925'
Shale with Sand	1263'
Anhydrite	1294'
Shale	1965'
Lime with Shale	2200'
Lime	2940'
Lime with Shale	3115'
Lime	3517'
Rotary Total Depth	3517'

RECEIVED
 STATE CORPORATION COMMISSION
 SEP 3 1970
 CONSERVATION DIVISION
 Wichita, Kansas

We certify the above log is true and correct, to the best of our knowledge and belief.

RAINS & WILLIAMSON OIL CO., INC.


Wilson Rains

 Wilson Rains

Subscribed and sworn to before me, a Notary Public within and for the State of Kansas, County of Sedgwick, this 16 day of June, 1970.

Jeanine Durand

 Jeanine Durand Notary Public



My Commission Expires: 3-31-74