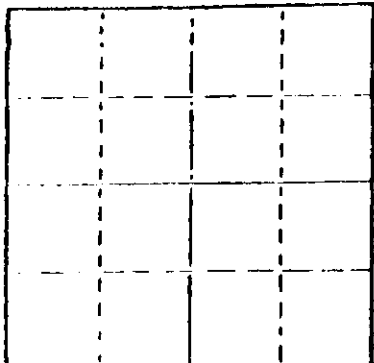


STATE OF KANSAS
STATE CORPORATION COMMISSION

WELL PLUGGING RECORD

Give All Information Completely
Make Required Affidavit
Mail or Deliver Report to
Conservation Division
State Corporation Comm.
245 North Water
Wichita, KS 67202



Locate well correctly on above
Section Plot

Rush County. Sec. 13 Twp. 18S Rge. 18 RXW
Location as "NE/CNW/SW" or footage from lines
C NW SW
Lease Owner Euwer Petroleum Company
Lease Name Oborny Well No. #1
Office Address 125 N. Market - Suite 816, Wichita, Kans. 67202
Character of Well (Completed as Oil, Gas or Dry Hole)
Dry Hole
Date Well completed 8-1-80 19
Application for plugging filed 8-1-80 19
Application for plugging approved 8-1-80 19
Plugging commenced 8-1-80 19
Plugging completed 8-1-80 19
Reason for abandonment of well or producing formation
Commercial quantities of oil not found
If a producing well is abandoned, date of last production 19

Name of Conservation Agent who supervised plugging of this well Gilbert Balthazor
Producing formation Depth to top Bottom Total Depth of Well 3915'
Show depth and thickness of all water, oil and gas formations.

OIL, GAS OR WATER RECORDS

CASING RECORD

FORMATION	CONTENT	FROM	TO	SIZE	PUT IN	PULLED OUT
				8 5/8"	1185'	None

Describe in detail the manner in which the well was plugged, indicating where the mud fluid was placed and the method or methods used in introducing it into the hold. If cement or other plugs were used, state the character of same and depth placed, from feet to feet for each plug set.

Plug @ 750' w/70 sx.
Plug @ 40' w/10 sx.
Rat Hole 5 sx.

(If additional description is necessary, use BACK of this sheet)
Name of Plugging Contractor Rains & Williamson Oil Co., Inc.


STATE OF Kansas COUNTY OF Sedgwick
Wilson Rains, President of Rains & Williamson Oil Co. Inc. (employee of owner) or (owner or operator) of the above-described well, being first duly sworn on oath, says: That I have knowledge of the facts, statements, and matters herein contained and the log of the above-described well as filed and that the same are true and correct. So help me God.

(Signature) Wilson Rains
435 Page Court, 220 W. Douglas, Wichita, Kansas 67202
(Address)

SUBSCRIBED AND SWORN TO before me this 4 day of August, 1980

My commission expires 10-4-83

Juanita M. Green Notary Public.



DRILLER'S LOG

COMPANY: Euwer Petroleum Company

SEC. 13 T. 18S R. 18W

LOC. C NW SW

WELL NAME: Oborny #1

COUNTY: Rush

RIG NO. #4

TOTAL DEPTH 3915'

ELEVATION

COMMENCED: 7-23-80

COMPLETED: 8-1-80

CONTRACTOR: Rains & Williamson Oil Co., Inc.

CASING RECORD:

SURFACE: 8 5/8" @ 1185' w/300 sx. 60/40 poz., 2% gel, 3% cc. and
150 sx. common, 2% gel, 3% cc.

PRODUCTION: D&A

LOG

(Figures Indicate Bottom of Formations)


Sand & Shale	135
Shale	675
Shale & Redbed	1185
Shale	2885
Lime & Shale	3185
Shale & Lime	3285
Lime & Shale	3595
Lime	3780
Lime & Shale	3808
Lime	3915
ROTARY TOTAL DEPTH	3915

STATE OF Kansas)COUNTY OF Sedgwick)

SS:

I, Wilson Rains, President of Rains & Williamson Oil Co., Inc.

upon oath state that the above and foregoing is a true and correct copy of the log of the

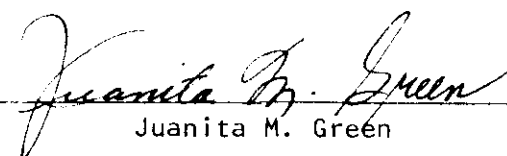
Oborny #1 well.

Wilson Rains

RECEIVED
STATE CORPORATION COMMISSION
AUG 18 1980
CONSERVATION DIVISION
Wichita, Kansas

Subscribed and sworn to before me this 4 day of August, 1980.

My Appointment Expires:

10-4-83

Juanita M. Green