

15.135.21073-0000

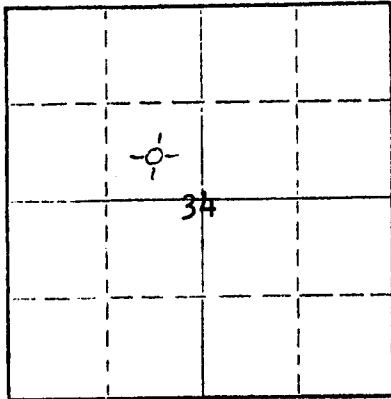
STATE OF KANSAS
STATE CORPORATION COMMISSION

Form CP-4

Give All Information Completely
Make Required Affidavit
Mail or Deliver Report to:
Conservation Division
State Corporation Commission

WELL PLUGGING RECORD

P. O. Box 17027
Wichita, Kansas 67217
NORTH



Locate well correctly on above
Section Plat

Ness County, Sec. 34 Twp. 20S Rge. 22 X00 (W)
Location as "NE/CNWKSW" or footage from lines C SE NW
Lease Owner Dane G. Hansen Trust
Lease Name McEadden Well No. 4
Office Address P O Box 187, Logan, KS 67646
Character of Well (completed as Oil, Gas or Dry Hole) Dry Hole
Date well completed 11/8/75 19
Application for plugging filed 11/8/75 19
Application for plugging approved 11/8/75 19
Plugging commenced 11/8/75 19
Plugging completed 11/8/75 19
Reason for abandonment of well or producing formation Too low Structurally

If a producing well is abandoned, date of last production 19
Was permission obtained from the Conservation Division or its agents before plugging was commenced? Yes

Name of Conservation Agent who supervised plugging of this well Leo F. Massey, Hays, Kansas
Producing formation Depth to top Bottom Total Depth of Well 4350 Feet
Show depth and thickness of all water, oil and gas formations.

OIL, GAS OR WATER RECORDS

CASING RECORD

FORMATION	CONTENT	FROM	TO	SIZE	PUT IN	PULLED OUT
				8 5/8"	413.90'	NONE

Describe in detail the manner in which the well was plugged, indicating where the mud fluid was placed and the method or methods used in introducing it into the hole. If cement or other plugs were used, state the character of same and depth placed, from feet to feet for each plug set.

FILLED WITH HEAVY MUD TO 550'. Set Plug.
Put in 50 sacks cement. Filled with heavy
mud to 300'. Set plug. Put in 20 sacks cement.
Filled with heavy mud to 40'. Set plug.
Filled to top with 50-50 Poz 2% Gel.

RECEIVED
STATE CORPORATION COMMISSION

DEC 1 1975
12-1-75
CONSERVATION DIVISION
Wichita, Kansas

(If additional description is necessary, use BACK of this sheet)


Name of Plugging Contractor C-G DRILLING CO.
Address 1107 Union National Building, Wichita, KS 67202

STATE OF Kansas, COUNTY OF Sedgwick, ss.

G. F. Galloway (employee of owner) or (owner or operator) of the above-described well, being first duly sworn, on oath, says: That I have knowledge of the facts, statements, and matters herein contained and the log of the above-described well as filed and that the same are true and correct. So help me God.


(Signature) G. F. Galloway
G. F. Galloway
1107 Union National Bldg, Wichita, KS 67202 (Address)

Subscribed and sworn to before me this 13th day of November, 1975



Phyllis Buchanan
Notary Public.

My commission expires December 7, 1975



Operator DANE G HANSEN TRUST		DESIGNATE TYPE OF COMP.: OIL, GAS, DRY HOLE, SWDW, ETC.:
Well No. 4	Lease Name MC FADDEN	DRY HOLE
S <u>34</u> T <u>20S</u> R <u>22</u> W		

WELL LOG			SHOW GEOLOGICAL MARKERS, LOGS RUN, OR OTHER DESCRIPTIVE INFORMATION.	
FORMATION DESCRIPTION, CONTENTS, ETC.			NAME	DEPTH
SHALE	0	845		
SAND	845	1055		
SHALE & RED BED	1055	1394		
ANHYDRITE	1394	1428		
SHALE	1428	1515		
SHALE & SHELLS	1515	2185		
LIME & SHALE	2185	3785		
LIME	3785	4015		
LIME & SHALE	4015	4120		
LIME	4120	4245		
LIME & SHALE	4245	4300		
LIME	4300	4350		
TOTAL DEPTH		4350'		
DST #1: 4321-4335' 30-30-30-30. REC 15' MUD IBHP 81#, FBHP 58#, IFP 46#, FFP 46#.			DST #6: 4292-4350. OP 30 SI 30 OP 30 S 30. WEAK 28 MIN BLOW. REC 60' MUD & SHOW OF OIL. IBHP 730#, FBHP 495#, IFP 81#, FFP 92#.	
DST #2: 4328-4340 PLUGGED TOOL				
DST #3: 4321-4343' OP 30 SI 30. REC 10' MUD, IBHP 58#, IFP 46#, FFP 46#.				
DST #4: 4330-4350 PACKER FAILURE & PLUGGED TOOL.				
DST #5: PACKER FAILURE				

USE ADDITIONAL SHEETS, IF NECESSARY, TO COMPLETE WELL RECORD.

Date Received	<p><i>Phyllis Buchanan</i> Signature</p> <p>Phyllis Buchanan, Office Manager Title</p> <p>November 13, 1975 Date</p>
---------------	--