


15-135-20989-00-00

FORM CP-4

STATE OF KANSAS
STATE CORPORATION COMMISSION
CONSERVATION DIVISION
P. O. BOX 17027
WICHITA, KANSAS 67217

WELL PLUGGING RECORD



Locate well correctly on above Section Plat

Ness County. Sec. 34 Twp. 20S Rge. (E) 22(W)
Location as "NE/CNW/SW" or footage from lines 140' NW of C NW/4 NE/4
Lease Owner Barnett Oil, Inc.
Lease Name Cure Well No. 1
Office Address 411 First National Bank Bldg., Wichita, Ks., 67202
Character of Well (completed as Oil, Gas or Dry Hole) Dry Hole
Date well completed January 11, 1975
Application for plugging filed February 27, 1975
Application for plugging approved January 12, 1975
Plugging commenced January 12, 1975
Plugging completed January 12, 1975
Reason for abandonment of well or producing formation

If a producing well is abandoned, date of last production 19
Was permission obtained from the Conservation Division or its agents before plugging was commenced? Yes

Name of Conservation Agent who supervised plugging of this well Leo Massey
Producing formation Depth to top Bottom Total Depth of Well 4332 Feet
Show depth and thickness of all water, oil and gas formations.

OIL, GAS OR WATER RECORDS

CASING RECORD

FORMATION	CONTENT	FROM	TO	SIZE	PUT IN	PULLED OUT
Surface			452'	8 5/8"	452'	-0-

Describe in detail the manner in which the well was plugged, indicating where the mud fluid was placed and the method or methods used in introducing it into the hole. If cement or other plugs were used, state the character of same and depth placed, from feet to feet for each plug set.

Set plug; cemented w/125 sacks 60/40 Pozmix. Job completed @ 12:45 P.M. by Allied Cementing Co.

RECEIVED
STATE CORPORATION COMMISSION
FEB 28 1975
2-28-75
CONSERVATION DIVISION
Wichita, Kansas

(If additional description is necessary, use BACK of this sheet)
Name of Plugging Contractor Gabbert-Jones, Inc.
Address 830 Sutton Place, Wichita, Kansas 67202

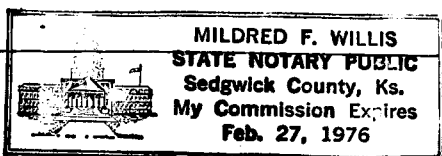
STATE OF Kansas COUNTY OF Sedgwick ss.
Jack S. Griggs
well, being first duly sworn on oath, says: That I have knowledge of the facts, statements, and matters herein contained and the log of the above-described well as filed and that the same are true and correct. So help me God.

(Signature) Jack S. Griggs
411 First National Bank Bldg., Wichita, Ks.,
(Address) 67202

SUBSCRIBED AND SWORN TO before me this 27th day of February 1975

Mildred F. Willis
Notary Public.

My commission expires



15-135-20989-000

GABBERT-JONES, INC.
WICHITA, KANSAS
DRILLERS' WELL LOG

Cure #1
140' NW of C-NW-NE Sec 34-20S-22W
Ness County Kansas

Commenced: 12-31-74

Completed: 1-12-75

Operator: Barnett Oil Inc.

Depth		Formation	Remarks
From	to		
0	455	Surface Clay-Shale	Ran 10 jts of used 8 5/8" csg set @ 452' cemented w/ 250 sks Common P.D. @ 11:30 a.m. 12-31-74
455	746	Shale-Redbed	
746	755	Blaine Anhy	
755	1386	Shale-Sand	
1386	1427	Anhy	
1427	2306	Shale-Redbed	
2306	2557	Shale-Lime	
2557	3795	Lime-Shale	
3795	3862	Shale-Lime	
3862	3967	Lime-Shale	
3967	4332	Lime	
	4332 TD		DRY AND ABANDONED

I, James S. Sutton II, certify this is a correct copy of the Drillers' Log for the well drilled 140' NW of C-NW-NE Sec 34-20S-22W Ness County Kansas to the best of my knowledge and belief.


James S. Sutton II
JAMES S. SUTTON II

STATE OF KANSAS)
) SS
COUNTY OF SEDGWICK)

Before me, the undersigned, a Notary Public within and for said County and State, on this 29th day of January, 1975, personally appeared James S. Sutton II to me personally known to be the identical person who executed the within and foregoing instrument and acknowledged to me that he executed the same as his free and voluntary act and deed for the uses and purposes therein set forth.

IN WITNESS WHEREOF, I have hereunto set my hand and official seal the day and year last above written.

Marjorie Hall
MARJORIE HALL-NOTARY PUBLIC



RECEIVED
STATE CORPORATION COMMISSION

FEB 28 1975

CONSERVATION DIVISION
Wichita, Kansas