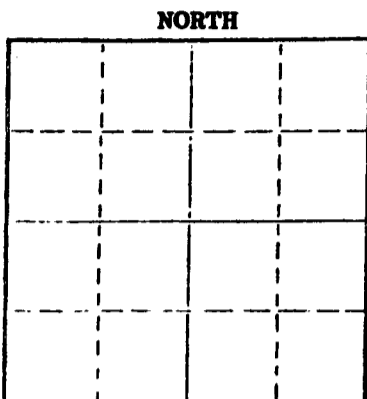


STATE OF KANSAS
STATE CORPORATION COMMISSION
CONSERVATION DIVISION
P. O. BOX 17027
WICHITA, KANSAS 67217

FORM CP-4

WELL PLUGGING RECORD



Locate well correctly on above
Section Plat

Rush County. Sec. 13 Twp. 19S Rge. 20W (E) (W)
Location as "NE/CNW&SW" or footage from lines SW NE NE
Lease Owner Martin Oil Company
Lease Name Seltmann Well No. 1
Office Address 527 Union Center, Wichita, Kansas
Character of Well (completed as Oil, Gas or Dry Hole) D & A
Date well completed June 11 1976
Application for plugging filed June 11 1976
Application for plugging approved June 11 1976
Plugging commenced June 11 1976
Plugging completed June 11 1976
Reason for abandonment of well or producing formation D & A

If a producing well is abandoned, date of last production 19
Was permission obtained from the Conservation Division or its agents before plugging was commenced? Yes

Name of Conservation Agent who supervised plugging of this well Leo Massey
Producing formation _____ Depth to top _____ Bottom _____ Total Depth of Well 4180
Show depth and thickness of all water, oil and gas formations.

OIL, GAS OR WATER RECORDS

CASING RECORD

FORMATION	CONTENT	FROM	TO	SIZE	PUT IN	PULLED OUT
				8 5/8	222	-0-

Describe in detail the manner in which the well was plugged, indicating where the mud fluid was placed and the method or methods used in introducing it into the hole. If cement or other plugs were used, state the character of same and depth placed, from _____ feet to _____ feet for each plug set.

Plug @ 500' w/50 sx,
Plug & bridge @ 215'
w/25 sx.


10-17-76
CONSERVATION DIVISION
WICHITA, KANSAS

Name of Plugging Contractor B & B Drilling, Inc.
Address 515 Union Center, Wichita, Kansas

STATE OF KANSAS COUNTY OF SEDGWICK ss.
Bill Lahar

(employee of owner) or (owner or operator) of the above-described well, being first duly sworn on oath, says: That I have knowledge of the facts, statements, and matters herein contained and the log of the above-described well as filed and that the same are true and correct. So help me God.

(Signature) Bill Lahar
Bill Lahar
515 Union Center, Wichita, Ks.
(Address)



Subscribed and sworn to before me this 14 day of June 1976
Betty M. Abbott
Notary Public.

15-165-20574-0000

June 14, 1976

DRILLERS LOG

#1 Seltmann
SW NE NE, Sec. 13-19S-20W
Rush County, Kansas

OPERATOR: Martin Oil Company
CONTRACTOR: B & B Drilling, Inc.
COMMENCED: June 4, 1976
COMPLETED: June 11, 1976

8 5/8" @ 222' w/150 sx

0	229	Post Rock, Sand & Shells
229	511	Shale
511	1359	Shale & Sand
1359	1403	Anhydrite
1403	2480	Shale
2480	2980	Lime & Shale
2980	3300	Lime
3300	3479	Lime & Shale
3479	4180	Lime
4180		RTD

D & A

RECEIVED
STATE OF KANSAS COMMISSION
JUN 17 1976
6-17-76
COMMISSION DIVISION
WICHITA, KANSAS


We certify that the above and foregoing is a true and correct copy of the log on the #1 Seltmann located in Rush County, Kansas.

B & B DRILLING, INC.

Bill Lahar

Bill Lahar

Subscribed and sworn to before me this 14th day of June, 1976.



Betty M. Abbott

Betty M. Abbott Notary Public