

STATE OF KANSAS
STATE CORPORATION COMMISSION

WELL PLUGGING RECORD

Give All Information Completely
Make Required Affidavit
Mail or Deliver Report to
Conservation Division
State Corporation Comm.
245 North Water
Wichita, KS 67202

Rush County, Sec. 13 Twp. 19S Rge. 20W
Location as "NE/CNW1SW1" or footage from lines
NW NE NW

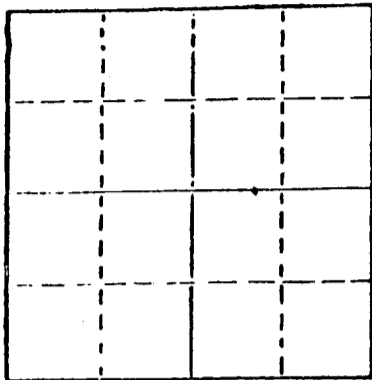
Lease Owner Alpine Drilling Co., Inc.
Lease Name Ina Williams Well No. 1
Office Address 800 Bitting Bldg., Wichita, KS 67202
Character of Well (Completed as Oil, Gas or Dry Hole) Dry Hole

Date Well completed December 22 19 79
Application for plugging filed December 22 19 79
Application for plugging approved December 22 19 79
Plugging commenced December 22 19 79
Plugging completed December 22 19 79
Reason for abandonment of well or producing formation

If a producing well is abandoned, date of last production 19

Was permission obtained from the Conservation Division or its agents before plugging was commenced? yes

Name of Conservation Agent who supervised plugging of this well Marion Schmidt, Hays, KS
Producing formation Depth to top Bottom Total Depth of Well 4289
Show depth and thickness of all water, oil and gas formations.



Locate well correctly on above Section Plot

OIL, GAS OR WATER RECORDS

CASING RECORD

FORMATION	CONTENT	FROM	TO	SIZE	PUT IN	PULLED OUT

Describe in detail the manner in which the well was plugged, indicating where the mud fluid was placed and the method or methods used in introducing it into the hold. If cement or other plugs were used, state the character of same and depth placed, from feet to feet for each plug set.

Plugged as follows:

Filled hole w/mud, pumped 60 sx 50/50 pozmix w/4% gel thru open end D.P. @ 660'; mud to 300'; pumped 20 sx thru open end d.p., mud to 40'; 1/2 sx hulls & wood plug for solid bridge, pumped 10sx to base of cellar; 5 sx in rathole; complete @ 4:30 p.m. 12-22-79 by Allied.

Witness: Marion Schmidt, State Plugger, Hays, Kansas
Gary Bagby, Sterling, Kansas

(If additional description is necessary, use BACK of this sheet)

Name of Plugging Contractor Husky Drilling Co., Inc.

STATE OF KANSAS COUNTY OF SEDGWICK, ss.
Jon T. Williams, Jr. (employee of owner) or (owner or operator)
of the above-described well, being first duly sworn on oath, says: That I have knowledge of the facts, statements, and matters herein contained and the log of the above-described well as filed and that the same are true and correct. So help me God.


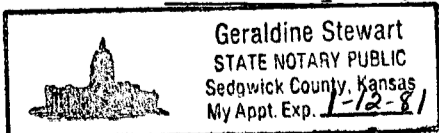
(Signature)

Jon T. Williams, Jr.
800 Bitting Bldg., Wichita, KS 67202
(Address)

SUBSCRIBED AND SWORN TO before me this 27th day of December, 19 79

Geraldine Stewart
Geraldine Stewart Notary Public.

My commission expires January 12, 1981



15-165-20751-0000



800 Biting Bldg
Wichita, Kansas 67202
Phone 316 - 263-7904
Mobile Phone 316 - 793-7859 Unit 7070

December 27, 1979

WELL LOG- - - - - Ina Williams No. 1
Located: NW NE NW of Sec.13-19S-20W, Rush Co., Kansas

OWNER: Alpine Drilling Co., Inc.
ROTARY CONTRACTOR: Husky Drilling Co., Inc.

COMMENCED: December 17, 1979
COMPLETED: December 22, 1979

Rotary Total Depth: 4289'

<u>Log</u>	<u>Casing Record</u>
0 - 322 Soil, post rock, clay&sand	Ran 8 jts., 8-5/8", 28#, 8V, Rge 3, used csg., tallied 311.91', set @ 319'
322 - 776 Shale & sand	KB w/200 sx common, 2% gel, 3% cc, circulated-plug down @ 11:00 p.m. 12-17-79 by Allied.
776 - 961 Sand	
961 - 1295 Shale & sand	
1295 - 1352 Shale & Red Bed	
1352 - 1388 Anhydrite	
1388 - 1880 Shale & shells	
1880 - 4289 Shale & lime	Dry & abandoned 12-22-79

RECEIVED
STATE CONSERVATION COMMISSION
DEC 28 1979
12-28-79
CONSERVATION DIVISION
Wichita, Kansas