

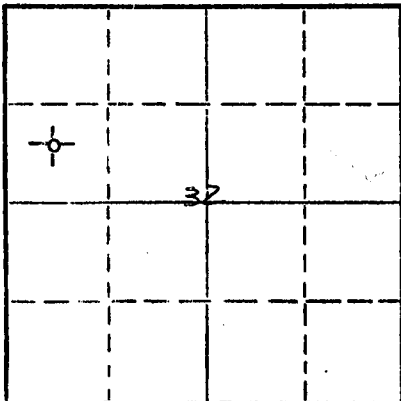
STATE OF KANSAS
STATE CORPORATION COMMISSION

Form CP-4

Give All Information Completely
Make Required Affidavit
Mail or Deliver Report to:
Conservation Division
State Corporation Commission
212 No. Market
Wichita, Kansas

WELL PLUGGING RECORD

NORTH



Locate well correctly on above
Section Plat

Rush County. Sec. 32 Twp. 19 Rge. xxxxxx 19 (E) (W)
Location as "NE/CNWxSWx" or footage from lines SW/NW
Lease Owner Mull Drilling Company, Inc.
Lease Name Maresh Well No. 1
Office Address 1625 Wichita Plaza Bldg., Wichita, Kansas
Character of Well (completed as Oil, Gas or Dry Hole) dry hole
Date well completed 6/2/67 19
Application for plugging filed 6/6/67 19
Application for plugging approved 6/2/67 19
Plugging commenced 6/2/67 19
Plugging completed 6/2/67 19
Reason for abandonment of well or producing formation dry hole

If a producing well is abandoned, date of last production 19
Was permission obtained from the Conservation Division or its agents before plugging was commenced? yes

Name of Conservation Agent who supervised plugging of this well Leo Massey
Producing formation Depth to top Bottom Total Depth of Well 4290 Feet
Show depth and thickness of all water, oil and gas formations.

OIL, GAS OR WATER RECORDS

CASING RECORD

FORMATION	CONTENT	FROM	TO	SIZE	PUT IN	PULLED OUT
surface clay		0	20'			
post rock		20	30'			
clay and rock		30	75'			
shale, shells and sand		75'	280'	8 5/8"	280'	-0-

Describe in detail the manner in which the well was plugged, indicating where the mud fluid was placed and the method or methods used in introducing it into the hole. If cement or other plugs were used, state the character of same and depth placed, from feet to feet for each plug set.

Bottom plug @ 550' w/25 sx cement
2nd plug @ 270' w 1/2 sx hulls & 20 sx cement
top plug @ 40' w 1/2 sx hulls & 8 sx cement
rat hole plugged w/2 sx cement

(If additional description is necessary, use BACK of this sheet)

Name of Plugging Contractor Vaughan Drilling, Inc.
Address 1618 Wichita Plaza Bldg., Wichita, Kansas

STATE OF Kansas, COUNTY OF Sedgwick, ss.
(employee of owner) or (owner or operator) of the above-described well, being first duly sworn on oath, says: That I have knowledge of the facts, statements, and matters herein contained and the log of the above-described well as filed and that the same are true and correct. So help me God.

(Signature) Donald J. Vaughan
1618 Wichita Plaza Bldg., Wichita, Kansas
(Address)

SUBSCRIBED AND SWORN TO before me this 6th day of June, 19 67

My commission expires 3/10/71

Carolyn Sinning

Notary Public.

WELL LOG


COMPANY	Mull Drilling Company, Inc.
CONTRACTOR	Vaughan Drilling, Inc.
FARM	Maresh
LOCATION	SW/NW of Section 32-19-19W
	Rush County, Kansas
ELEVATION	2261' KB
SURFACE PIPE	8 5/8" @ 280' w/150sx
PRODUCTION	D & A
COMMENCED	5/24/67
COMPLETED	6/2/67

<u>FORMATION</u>	<u>DEPTH</u>
surface clay	20'
post rock	30'
clay & rock	75'
shale, shells, & sand	280'
shale, shells, & lime	685'
red bed	725'
red bed & sand	855'
sand	1065'
red bed & sand	1426'
Anhydrite	1465'
shale & shells	2210'
lime & shale	3623'
lime	4254'
sand, shale, & lime	4290'

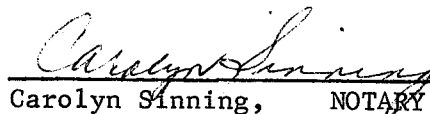
AFFIDAVIT

STATE OF KANSAS
COUNTY OF SEDGWICK

I, Donald D. Vaughan, of the VAUGHAN DRILLING, INC., being first duly sworn on oath, state that I have knowledge of the facts, statements, and matters herein contained and that the same are true and correct.


Donald D. Vaughan, President

Suscribed and sworn to before me this 6th day of June, 1967.


Carolyn Sinning, NOTARY

My commission expires 3/10/67