

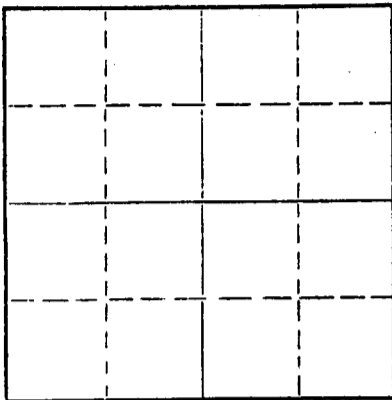
STATE OF KANSAS
STATE CORPORATION COMMISSION

Form CP-4

Give All Information Completely
Make Required Affidavit
Mail or Deliver Report to:
Conservation Division
State Corporation Commission
212 No. Market
Wichita, Kansas 67202

WELL PLUGGING RECORD

NORTH



Locate well correctly on above
Section Plat

Rush County, Sec. 19 Twp. 19S Rge. (E) 20 (W)
Location as "NE/CNW/WSW" or footage from lines 150' NE of C SW NE
Lease Owner Martin Exploration, et al
Lease Name Pirner Well No. 1
Office Address 527 Union Center, Wichita, Kansas 67202
Character of Well (completed as Oil, Gas or Dry Hole) Dry Hole
Date well completed December 7, 19 70
Application for plugging filed 19
Application for plugging approved 19
Plugging commenced December 7, 19 70
Plugging completed December 7, 19 70
Reason for abandonment of well or producing formation Dry Hole

If a producing well is abandoned, date of last production 19
Was permission obtained from the Conservation Division or its agents before plugging was commenced? Yes (Leo Massey of Hays)

Name of Conservation Agent who supervised plugging of this well
Producing formation Depth to top Bottom Total Depth of Well 3930 Feet
Show depth and thickness of all water, oil and gas formations.

OIL, GAS OR WATER RECORDS

CASING RECORD

FORMATION	CONTENT	FROM	TO	SIZE	PUT IN	PULLED OUT
	Surface	0	329'	8-5/8"	329'	-----
	Casing					

Describe in detail the manner in which the well was plugged, indicating where the mud fluid was placed and the method or methods used in introducing it into the hole. If cement or other plugs were used, state the character of same and depth placed, from feet to feet for each plug set.

Heavy Mud from Total Depth to 660 Feet,
Plug and 70 sax Cement; Mud to 300 Feet,
Plug and 20 sax Cement; Mud to 40 Feet,
1/2 sax Hulls, Plug bridged w/Kelly and
10 sax Cement to Base of Cellar; 2 sax
Cement in Rat Hole. Job Completed @
6:30 P.M.

RECEIVED
STATE CORPORATION COMMISSION
12-10-70
DEC 10 1970
CONSERVATION DIVISION
Wichita, Kansas

(If additional description is necessary, use BACK of this sheet)

Name of Plugging Contractor Allied Cementing Co., Inc.
Address Box 207, Russell, Kansas

STATE OF KANSAS, COUNTY OF SEDGWICK, ss.
T.M. McCaul, Jr. of Sage Drilling Co. (employee of owner) or (owner or operator) of the above described


well being first duly sworn on oath, says: That I have knowledge of the facts, statements, and matters herein contained and the log of the above described well as filed and that the same are true and correct. So help me God.

(Signature) T.M. McCaul, Jr.
500 Bitting Building, Wichita, Kansas
(Address)

Subscribed and sworn to before me this 9th day of December, 19 70

November 26, 1974

Louise K. Whitted
Louise K. Whitted - Notary Public.



DRILLERS LOGPIRNER NO. 1

CASING RECORD:	OPERATOR:	Martin Exploration et al	DESCRIPTION:
8-5/8" @ 329' w/200 sax cement	CONTRACTOR:	Sage Drilling Co., Inc.	150' NE of C SW NE Sec. 19-19S-20W Rush County, Kansas
TOTAL DEPTH: 3930'	COMMENCED:	December 1, 1970	
	COMPLETED:	December 7, 1970	

<u>FORMATION</u>	<u>FROM</u>	<u>TO</u>	<u>REMARKS</u>
Shale & Shells	0	332	
Shale & Red Bed	332	975	
Sand	975	1190	
Sand & Lime	1190	1383	
Lime & Shale	1383	1635	
Shale	1635	1900	
Shale & Shells	1900	2345	
Lime & Shale	2345	2370	
Lime	2370	2460	
Lime & Shale	2460	2828	
Shale	2828	2925	
Lime & Shale	2925	3164	
Lime	3164	3930	D&A


RECEIVED
STATE CORPORATION COMMISSION
12-10-70
DEC 10 1970
CONSERVATION DIVISION
Wichita, Kansas

I certify that this is a true and correct copy of the above log to the best of my knowledge.

SAGE DRILLING CO., INC.

By

T. M. McCaul, Jr.
T. M. McCaul, Jr.



Subscribed and sworn to before me this 9th day of December, 1970.

Louise K. Whitted
Louise K. Whitted, Notary Public

My commission expires:
November 26, 1974.