

15-165-20331-0000


STATE OF KANSAS
STATE CORPORATION COMMISSION

Form CP-4

WELL PLUGGING RECORD

Give All Information Completely
Make Required Affidavit
Mail or Deliver Report to:
Conservation Division
State Corporation Commission
212 No. Market
Wichita, Kansas

NORTH



Locate well correctly on above
Section Plot

Rush County, Sec. 4 Twp. 19 Rge. 20W (E) (W)
Location as "NE/CNW/SW" or footage from lines 225' West of C SW NW
Lease Owner Donald C. Slawson
Lease Name Frank 'A' Well No. 1
Office Address Suite 408 One Twenty Building - Wichita, Kansas
Character of Well (completed as Oil, Gas or Dry Hole) Dry Hole
Date well completed July 3, 1970
Application for plugging filed July 3, 1970
Application for plugging approved July 3, 1970
Plugging commenced July 3, 1970
Plugging completed July 3, 1970
Reason for abandonment of well or producing formation Dry Hole

If a producing well is abandoned, date of last production 19
Was permission obtained from the Conservation Division or its agents before plugging was commenced? Yes

Name of Conservation Agent who supervised plugging of this well Leo Massey-Box 582-Hays, Kansas
Producing formation Depth to top Bottom Total Depth of Well 4285 Feet
Show depth and thickness of all water, oil and gas formations.

OIL, GAS OR WATER RECORDS

CASING RECORD

FORMATION	CONTENT	FROM	TO	SIZE	PUT IN	PULLED OUT
		0	434'	8 5/8"	X	

Describe in detail the manner in which the well was plugged, indicating where the mud fluid was placed and the method or methods used in introducing it into the hole. If cement or other plugs were used, state the character of same and depth placed, from feet to feet for each plug set.

Mud to 500'; set plug; 50 sx cement
Mud to 300'; 25 sx cement
Bridge @ 40' with plug and 1 sac hulls
2 sax cement in rat hole

RECEIVED
STATE CORPORATION COMMISSION
JUL 14 1970
CONSERVATION DIVISION
Wichita, Kansas

(If additional description is necessary, use BACK of this sheet)

Name of Plugging Contractor Slawson Drilling Company, Inc.
Address Suite 408 One Twenty Building - Wichita, Kansas 67202


STATE OF KANSAS, COUNTY OF SEDGWICK, ss.
MAXINE V. STARR (employee of owner) or (owner or operator) of the above-described well, being first duly sworn on oath, says: That I have knowledge of the facts, statements, and matters herein contained and the log of the above-described well as filed and that the same are true and correct. So help me God.

(Signature) Maxine V. Starr
408 One Twenty Building-Wichita, Kansas
(Address)

SUBSCRIBED AND SWORN to before me this 13th day of July, 1970

My commission expires May 15, 1971

Linda R. Sparr
Notary Public.



WELL LOG

Company: Donald C. Slawson
 Suite 408 One Twenty Building
 Wichita, Kansas 67202

Lease: Frank 'A' #1
 225' West of C SW NW
 Section 4-19-20W
 Rush County, Kansas

Total Depth: 4285' Elevation: 2157 K.B.

Contractor: Slawson Drilling Company, Inc.

Commenced: June 26, 1970

Completed: July 3, 1970

Casing: 8 5/8" at 434' with 215 sx cement

0-70	Clay & Post Rock
70-1397	Shale & Shells
1394-1428	Anhydrite
1428-2436	Shale & Shells
2436-3788	Lime & Shale
3788-4285	Lime
4285	Total Depth


RECEIVED
 STATE CORPORATION COMMISSION
 JUL 14 1970
 CONSERVATION DIVISION
 Wichita, Kansas

STATE OF KANSAS)
) SS:
 COUNTY OF SEDGWICK)

I, Maxine V. Starr, of the Slawson Drilling Company, Inc., upon oath state that the above and foregoing is a true and correct copy of the log of the Frank 'A' #1 well.

Maxine V. Starr
 MAXINE V. STARR

Subscribed and sworn to before me this 13th day of July, 1970.



Linda R. Sperr
 Linda R. Sperr, Notary Public