


15-165-20552-0000

STATE OF KANSAS
STATE CORPORATION COMMISSION

Form CP-4

Give All Information Completely
Make Required Affidavit
Mail or Deliver Report to:
Conservation Division
State Corporation Commission
P. O. Box 17027
Wichita, Kansas 67217
NORTH

WELL PLUGGING RECORD



Locate well correctly on above
Section Plat

Rush County, Sec. 4 Twp 19S Rge. 20W (W)
Location as "NE/CNW/SW" or footage from lines NE SE SW

Lease Owner Stelbar Oil Corp.
Lease Name Pivonka Well No. 1
Office Address 200 W. Douglas, Suite #950, Wichita, Ks. 67202
Character of Well (completed as Oil, Gas or Dry Hole) Dry Hole
Date well completed 8-15-75 19
Application for plugging filed 8-15-75 19
Application for plugging approved 8-15-75 19
Plugging commenced 8-15-75 19
Plugging completed 8-15-75 19

Reason for abandonment of well or producing formation Commercial quantities
of oil not found
If a producing well is abandoned, date of last production 19

Was permission obtained from the Conservation Division or its agents before plugging was commenced? _____

Name of Conservation Agent who supervised plugging of this well Leo Massey----Hays, Kansas

Producing formation _____ Depth to top _____ Bottom _____ Total Depth of Well 4349 Feet

Show depth and thickness of all water, oil and gas formations.

OIL, GAS OR WATER RECORDS

CASING RECORD

FORMATION	CONTENT	FROM	TO	SIZE	PUT IN	PULLED OUT
				8-5/8"	404'	

Describe in detail the manner in which the well was plugged, indicating where the mud fluid was placed and the method or methods used in introducing it into the hole. If cement or other plugs were used, state the character of same and depth placed, from _____ feet to _____ feet for each plug set.

1st Plug @ 550' with 50 sacks
2nd Plug @ 300' with 25 sacks
Top Plug @ 40' with 10 sacks all 50/50 pos., 6% gel

RECEIVED
STATE CORPORATION COMMISSION

AUG 29 1975
8-29-75
CONSERVATION DIVISION
Wichita, Kansas

(If additional description is necessary, use BACK of this sheet)


Name of Plugging Contractor Rains & Williamson Oil Co., Inc.
Address 435 Page Court, 220 W. Douglas, Wichita, Ks. 67202

STATE OF Kansas COUNTY OF Sedgwick
Wilson Rains, President Rains & Williamson Oil Co., Inc.
(employee of owner) or (owner or operator) of the above-described well, being first duly sworn on oath, says: That I have knowledge of the facts, statements, and matters herein contained and the log of the above-described well as filed and that the same are true and correct. So help me God.

(Signature) Wilson Rains
435 Page Court, 220 W. Douglas, Wichita, Ks. 67202
(Address)

Subscribed AND SWORN to before me this 18th day of August, 1975

My commission expires Oct. 4, 1975



Juanita M. Green
Notary Public.

15-165-20552-0000

WELL LOG

COMPANY Stelbar Oil Corp.

SEC. 4 T. 19S R. 20W
LOC. NE SE SW

FARM Pivonka NO. 1

RIG. NO. 1


COUNTY Rush
KANSAS

TOTAL DEPTH 4349'

COMM. 8-06-75

COMP. 8-15-75

CONTRACTOR Rains & Williamson Oil Co., Inc.



CASINO

20	10	
15	8-5/8" @ 404'	w/250 sxs 2% cc, 3% gel ELEVATION
12	6	
13	5	

PRODUCTION D & A

FIGURES INDICATE BOTTOM OF FORMATIONS

Shale & Sand	413
Shale	860
Sand	1030
Shale	1423
Anhydrite	1452
Shale	1780
Shale & Lime	2265
Lime & Shale	2580
Shale & Lime	2780
Lime	2813
Lime & Shale	3170
Lime	4227
Lime & Shale	4349
<u>Rotary Total Depth</u>	<u>4349</u>

RECEIVED
STATE CORPORATION COMMISSION

AUG 29 1975
8-29-75
CONSERVATION DIVISION
Wichita, Kansas


State of Kansas
County of Sedgwick } ss:

I, Wilson Rains, President of the Rains & Williamson Oil Co., Inc Company

upon oath state that the above and foregoing is a true and correct copy of the log of the Pivonka #1 well.

Wilson Rains
Wilson Rains

Juanita M. Green
NOTARY PUBLIC
Juanita M. Green



Subscribed and sworn to before me this 18th day of August 1975

My Commission Expires: Oct. 4, 1975