

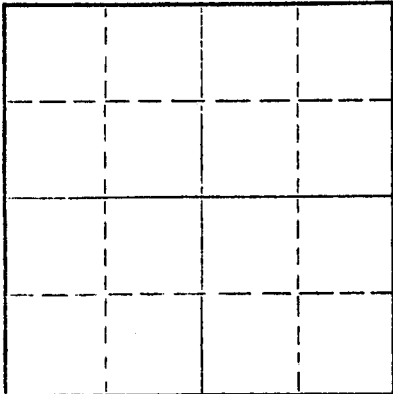
STATE OF KANSAS
STATE CORPORATION COMMISSION

Form CP-4

WELL PLUGGING RECORD

Give All Information Completely
Make Required Affidavit
Mail or Deliver Report to:
Conservation Division
State Corporation Commission
212 No. Market
Wichita, Kansas 67202

NORTH



Locate well correctly on above
Section Plat

Rush County, Sec. 4 Twp. 19S Rge. 20W (E) (W)
Location as "NE/CNW/SW" or footage from lines C NW SW
Lease Owner Okmar Oil Company
Lease Name Frank "A" Well No. 1
Office Address 1130 Vickers-K.S.B. & T. Bldg., Wichita, Ks.
Character of Well (completed as Oil, Gas or Dry Hole) Dry Hole
Date well completed 12-6-71 19
Application for plugging filed 12-6-71 19
Application for plugging approved 12-6-71 19
Plugging commenced 12-6-71 19
Plugging completed 12-6-71 19
Reason for abandonment of well or producing formation commercial quantities of oil not found
If a producing well is abandoned, date of last production 19
Was permission obtained from the Conservation Division or its agents before plugging was commenced? yes

Name of Conservation Agent who supervised plugging of this well Leo Massey - Hays, Kansas
Producing formation _____ Depth to top _____ Bottom _____ Total Depth of Well 4333 Feet
Show depth and thickness of all water, oil and gas formations.


OIL, GAS OR WATER RECORDS

CASING RECORD

FORMATION	CONTENT	FROM	TO	SIZE	PUT IN	PULLED OUT
				8 5/8	253'	

Describe in detail the manner in which the well was plugged, indicating where the mud fluid was placed and the method or methods used in introducing it into the hole. If cement or other plugs were used, state the character of same and depth placed, from _____ feet to _____ feet for each plug set.

Mud up to 550' w/ 70 sx. plug
Mud up to 240' w/ 20 sx. plug
Solid bridge to 40'
10 sx. fill to bottom of cellar
2 sx. for rathole




(If additional description is necessary, use BACK of this sheet)
Name of Plugging Contractor Rains & Williamson Oil Co., Inc.
Address 435 Page Court Bldg., Wichita, Kansas 67202

STATE OF KANSAS, COUNTY OF SEDGWICK, SS.
Wilson Rains (employee of owner) or (owner or operator) of the above-described well, being first duly sworn on oath, says: That I have knowledge of the facts, statements, and matters herein contained and the log of the above-described well as filed and that the same are true and correct. So help me God.

(Signature) Wilson Rains
WILSON RAINS
435 Page Ct. Bldg., Wichita, Kansas 67202
(Address)

Subscribed and sworn to before me this 17 day of December 71

My Commission expires October 4, 1975
Juanita M. Green Notary Public.



WELL LOG

COMPANY Okmar Oil Company

SEC. 4 T.19S R.20W
LOG. C NW SW

FARM FRANK "A" NO. 1


RIG. NO. 4

TOTAL DEPTH 4333

COMM. 12-5-71

COMP. 12-14-71

COUNTY Rush
KANSAS



CONTRACTOR Rains & Williamson Oil Co., Inc.

CASING

20	10	
15	8	5/8" @ 253' w/ 175 sx. 3% gel,
12	6	2% CC
13	5	

ELEVATION 2171 KB

PRODUCTION D & A

FIGURES INDICATE BOTTOM OF FORMATIONS

Surface and Post Rock	45
Post Rock	75
Post Rock and Shale	257
Shale	850
Sand	925
Sand and Shale	1414
Anhydrite	1444
Shale	1920
Shale and Lime	2185
Lime and Shale	3860
Lime	4270
Lime and Chert	4333
Rotary Total Depth	4333

RECEIVED
STATE CORPORATION COMMISSION
12-23-71
DEC 23 1971
CONSERVATION DIVISION
Wichita, Kansas

State of KANSAS
County of SEDGWICK } ss:

I, Wilson Rains, President of the Rains & Williamson Oil Co., Inc. Company

upon oath state that the above and foregoing is a true and correct copy of the log of the Frank "A" #1 well.

Wilson Rains
WILSON RAINS

Subscribed and sworn to before me this 17th day of December 19 71

My Commission Expires: October 4, 1975

Juanita M. Green
NOTARY PUBLIC
Juanita M. Green

