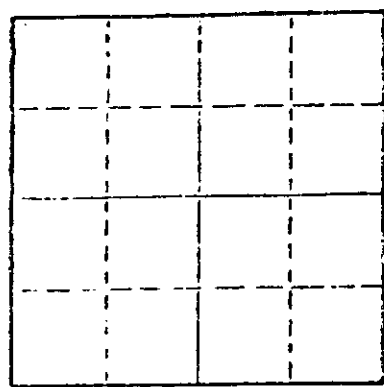


STATE OF KANSAS  
STATE CORPORATION COMMISSION

WELL PLUGGING RECORD

Give All Information Completely  
Make Required Affidavit  
Mail or Deliver Report to  
Conservation Division  
State Corporation Comm.  
245 North Water  
Wichita, KS 67202



Locate well correctly on above  
Section Plot

Harper County, Sec. 34 Twp. 31S Rge. 7W  
Location as "NE/CNW/SW" or footage from lines  
NW SW NE

Lease Owner Texas Oil & Gas Corp.  
Lease Name Hunter Well No. 1-34  
Office Address 300 W. Douglas, Suite 645, Wichita 67202  
Character of Well (Completed as Oil, Gas or Dry Hole) Dry Hole  
Date Well completed 5/18/81 19  
Application for plugging filed 5/18/81 19  
Application for plugging approved 5/18/81 19  
Plugging commenced 5/18/81 19  
Plugging completed 5/18/81 5:15 p.m. 19  
Reason for abandonment of well or producing formation \_\_\_\_\_

If a producing well is abandoned, date of last production \_\_\_\_\_ 19

Was permission obtained from the Conservation Division or its agents before plugging was commenced? yes

Name of Conservation Agent who supervised plugging of this well Maurice V. Leslie  
Producing formation \_\_\_\_\_ Depth to top \_\_\_\_\_ Bottom \_\_\_\_\_ Total Depth of Well \_\_\_\_\_  
Show depth and thickness of all water, oil and gas formations. RTD 4800'

OIL, GAS OR WATER RECORDS

CASING RECORD

FORMATION	CONTENT	FROM	TO	SIZE	PUT IN	PULLED OUT
	Surface	0	250'	8-5/8"	yes	no

Describe in detail the manner in which the well was plugged, indicating where the mud fluid was placed and the method or methods used in introducing it into the hold. If cement or other plugs were used, state the character of same and depth placed, from \_\_\_\_\_ feet to \_\_\_\_\_ feet for each plug set.

1st plug @ 250' with 40 sacks  
Bridge @ 40' with 10 sacks  
10 sacks in rathole  
Job complete at 5:15 p.m. 5/18/81

(If additional description is necessary, use BACK of this sheet)

Name of Plugging Contractor Slawson Drilling Company, Inc.


STATE OF Kansas COUNTY OF Sedgwick, ss.  
James C. Remsberg, Slawson Drilling Co., Inc. (employee of owner) or (owner or operator of the above-described well, being first duly sworn on oath, says: That I have knowledge of the facts, statements, and matters herein contained and the log of the above-described well as filed and that the same are true and correct. So help me God.

(Signature) James C. Remsberg  
James C. Remsberg  
700 Douglas Building, Wichita, Kansas 67202  
(Address)

SUBSCRIBED AND SWORN TO before me this 18 day of June, 19 81

Mary Lov Taylor  
Mary Lov Taylor  
STATE CORPORATION COMMISSION  
Notary Public.

My commission expires January 17, 1985



JUN 24 1981

CONSERVATION DIVISION  
Wichita, Kansas

DRILLERS LOG

OPERATOR: Rine Exploration Company  
300 West Douglas, Suite 645  
Wichita, Kansas 67202

WELL NAME: #1-34 Hunter  
NW SW NE Sec. 34-31S-7W  
Harper County, Kansas

CONTRACTOR: Slawson Drilling Company, Inc.  
200 Douglas Building  
Wichita, Kansas 67202

COMMENCED: 5/8/81

COMPLETED: 5/18/81

RTD: 4800'


SURFACE CASING: 8-5/8" set at 250' with 200 sx cement

0' to 255' Surface Hole  
255' to 265' Red Bed & Shale  
265' to 865' Red Bed  
865' to 875' Lime & Shale  
875' to 1635' Shale & Im  
1635' to 3905' Lime & Shale  
3905' to 4013' K.C. Lime  
4013' to 4402' Lime & Shale  
4402' to 4630' Mississippian  
4630' to 4703' Simpson  
4703' to 4780' Simpson - Lime & Shale  
4780' to 4800' Simpson  
4800' RTD

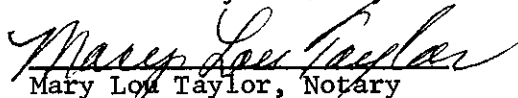
STATE OF KANSAS

COUNTY OF SEDGWICK


I, James C. Remsberg, of the Slawson Drilling Company, Inc.  
hereby state the above is an accurate copy of the #1-34 Hunter for  
Rine Exploration Company.

  
James C. Remsberg

Subscribed and sworn to me  
this 18th day of June, 1981

  
Mary Lou Taylor, Notary

My commission expires January 17, 1985



RECEIVED  
STATE CORPORATION COMMISSION

JUN 24 1981

CONSERVATION DIVISION  
Wichita, Kansas