

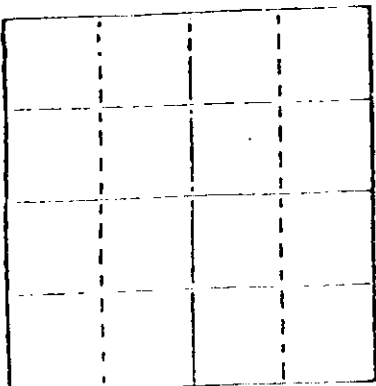
15-165-20894-0000

STATE OF KANSAS
CORPORATION COMMISSION

WELL PLUGGING RECORD

Have All Information Completely
Make Required Affidavit
Mail or Deliver Report to
Conservation Division
State Corporation Comm.
245 North Water
Wichita, KS 67202

Rush County. Sec. 12 Twp. 16S Rge. 17 EW
Location as "NE/CNW SW $\frac{1}{4}$ " or footage from lines
400' SNL & 370' EWL of NW $\frac{1}{4}$
Lease Owner Post Rock Oil, Inc.
Lease Name Alex Herrman Well No. #1
Office Address LaCrosse, Kansas 67548
Character of Well (Completed as Oil, Gas or Dry Hole)



Dry Hole
Date Well completed 8-9-81 19
Application for plugging filed 8-9-81 19
Application for plugging approved 8-9-81 19
Plugging commenced 8-9-81 19
Plugging completed 8-9-81 19
Reason for abandonment of well or producing formation

Commercial quantities of oil not found
If a producing well is abandoned, date of last production 19

Was permission obtained from the Conservation Division or its agents before plugging was commenced? Yes

Name of Conservation Agent who supervised plugging of this well Marion Schmidt
Producing formation _____ Depth to top _____ Bottom _____ Total Depth of Well 3585'
Show depth and thickness of all water, oil and gas formations.

OIL, GAS OR WATER RECORDS				CASING RECORD		
FORMATION	CONTENT	FROM	TO	SIZE	PUT IN	PULLED OUT
				8 5/8"	1014'	None

Describe in detail the manner in which the well was plugged, indicating where the mud fluid was placed and the method or methods used in introducing it into the hold. If cement or other plugs were used, state the character of same and depth placed, from _____ feet to _____ feet for each plug set.

Plug @ 1000' w/55 sx.
Plug @ 270' w/40 sx.
Plug @ 40' w/ 5 sx.
Rat Hole 5 sx.


(If additional description is necessary, use BACK of this sheet)

Name of Plugging Contractor Buffalo Drilling Company, Inc.

STATE OF Kansas COUNTY OF Sedgwick, ss.
Joseph B. Brungardt, Jr., Treas. of Buffalo Drilling Company, Inc. (owner) or (owner or operator of the above-described well, being first duly sworn on oath, says: That I have knowledge of the facts, statements, and matters herein contained and the log of the above-described well as filed and that the same are true and correct. So help me God.

(Signature) Joseph B. Brungardt, Jr.
435 Page Court, 220 W. Douglas, Wichita, Ks. 67202
(Address)

AND SWORN TO before me this 12 day of August, 19 81



Sherry Herrell
Notary Public.

My Commission Expires 1-5-82

Rec'd
01-05-1982

15-165-20894-10-00

DRILLER'S LOG

COMPANY: Post Rock Oil, Inc.

SEC. 12 T. 16S R. 17W

WELL NAME: Alex Herrman #1

LOC. 400' SNL & 370' EWL

COUNTY: Rush ^{of NW 7}

RIG NO. #7

TOTAL DEPTH 3585'

ELEVATION

COMMENCED: 8-3-81

COMPLETED: 8-9-81

CONTRACTOR: Buffalo Drilling Company, Inc.

CASING RECORD:

SURFACE: 8 5/8" @ 1014' w/425 sx. 60/40 poz., 3% cc., 2% gel.

PRODUCTION: D&A

LOG

(Figures Indicate Bottom of Formations)

Shale	498
Sand	635
Shale & Sand	1025
Shale	2067
Shale & Lime	2826
Lime	3219
Shale & Lime	3355
Lime	3556
Shale & Lime	3585
<u>ROTARY TOTAL DEPTH</u>	<u>3585</u>

RECEIVED

STATE OF KANSAS

SEP 10 1981

NOTARY PUBLIC


09-10-1981

STATE OF Kansas)

COUNTY OF Sedgwick)

SS:

I, Joseph B. Brungardt, Jr., Treas. of Buffalo Drilling Company, Inc.
upon oath state that the above and foregoing is a true and correct copy of the log of the
Alex Herrman #1 well.



Joseph B. Brungardt, Jr.
Joseph B. Brungardt, Jr.

Subscribed and sworn to before me this 12 day of August, 1981.

My Appointment Expires:

1-5-82

Sherry Herrell
Sherry Herrell

KANSAS

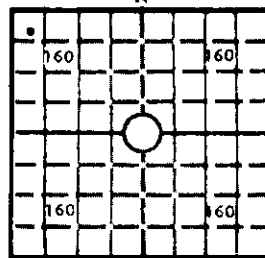
WELL COMPLETION REPORT AND DRILLER'S LOG

S. 12 T. 16 R. 17 ~~W~~ ^{NE}

Loc. NE 1/4-375 FWL: 400 FNL

County Rush

640 Acres



Locate well correctly

Elev.: Gr. 1971

DF _____ KB 1976

API No. 15 — Rush — 165-20894-00-00
County Number

Operator

POST ROCK OIL, INC.

Address

BOX J: LA CROSSE, KANSAS 67548

Well No.

#1

Lease Name

Alexander Herrman

Footage Location

400 feet from (N) line 375 feet from (W) line

Principal Contractor

BUFFALO DRILLING CO.

Geologist

CLIFTON OTTOWAY, HAYS, KS.

Spud Date

8-3-81

Date Completed

8-9-81

Total Depth

3,585

P.B.T.D.

Directional Deviation

Oil and/or Gas Purchaser

CASING RECORD

Report of all strings set — surface, intermediate, production, etc.

Purpose of string	Size hole drilled	Size casing set (in O.D.)	Weight lbs/ft.	Setting depth	Type cement	Sacks	Type and percent additives

LINER RECORD

PERFORATION RECORD

Top, ft.	Bottom, ft.	Sacks cement	Shots per ft.	Size & type	Depth interval

TUBING RECORD

Size	Setting depth	Packer set at

ACID, FRACTURE, SHOT, CEMENT SQUEEZE RECORD

Amount and kind of material used	Depth interval treated

RECEIVED
09-10-1981
SEP 10 1981

INITIAL PRODUCTION

Date of first production	Producing method (flowing, pumping, gas lift, etc.)
--------------------------	---

RATE OF PRODUCTION PER 24 HOURS	Oil bbls.	Gas MCF	Water bbls.	Gas-oil ratio	CFPB
---------------------------------	-----------	---------	-------------	---------------	------

Disposition of gas (vented, used on lease or sold)	Producing interval (s)
--	------------------------

INSTRUCTIONS: As provided in KCC Rule 82-2-125, within 90 days after completion of a well, one completed copy of this Drillers Log shall be transmitted to the State Geological Survey of Kansas, 4150 Monroe Street, Wichita, Kansas 67209. Copies of this form are available from the Conservation Division, State Corporation Commission, 245 No. Water, Wichita, Kansas 67202. Phone AC 316-522-2206. If confidential custody is desired, please note Rule 82-2-125. Drillers Logs will be on open file in the Oil and Gas Division, State Geological Survey of Kansas, Lawrence, Kansas 66044.

Operator
POST ROCK OIL, INC., LA CROSSE, KS.

DESIGNATE TYPE OF COMP.: OIL, GAS,
DRY HOLE, SWDW, ETC.:

Well No. 1 Lease Name Alexander Herrman

S NE 1/4 T 12-R16 E 17 W

WELL LOG

Show all important zones of porosity and contents thereof; cored intervals, and all drill-stem tests, including depth interval tested, cushion used, time tool open, flowing and shut-in pressures, and recoveries.

SHOW GEOLOGICAL MARKERS, LOGS RUN,
OR OTHER DESCRIPTIVE INFORMATION.

FORMATION DESCRIPTION, CONTENTS, ETC.	TOP	BOTTOM	NAME	DEPTH
SEE ATTACHED DRILLERS LOG:				

USE ADDITIONAL SHEETS, IF NECESSARY, TO COMPLETE WELL RECORD.

Date Received	<i>Ronald E. Basing</i>
	Signature
	SEC/TREAS.
	Title
	8/28/81
	Date