

STATE OF KANSAS
STATE CORPORATION COMMISSION
200 Colorado Derby Building
Wichita, Kansas 67202

WELL PLUGGING RECORD
K.A.R.-82-3-117

API NUMBER 15-165-21,497-0000

LEASE NAME Schwartzkopf

TYPE OR PRINT
NOTICE: Fill out completely
and return to Cons. Div.
office within 30 days.

WELL NUMBER 1-22

4290 Ft. from S Section Line

990 Ft. from E Section Line

SEC. 22 TWP. 18 RGE. 18 (NE) or (NW)

LEASE OPERATOR Perry Petroleum, Inc.

ADDRESS P.O. Box 580 Hutchinson, KS 67504

COUNTY Rush

PHONE# (316) 662-4401 OPERATORS LICENSE NO. 6761

Date Well Completed 11-2-89

Character of Well D&A

Plugging Commenced 11-2-89

(Oil, Gas, D&A, SWD, Input, Water Supply Well)

Plugging Completed 11-2-89

The plugging proposal was approved on 11-1-89 (date)

by Mike Wilson (KCC District Agent's Name).

Is ACO-1 filed? to be filed by operator by operator If not, Is well log attached? yes

Producing Formation _____ Depth to Top _____ Bottom _____ T.D. 3800'

Show depth and thickness of all water, oil and gas formations.

OIL, GAS OR WATER RECORDS

CASING RECORD

Formation	Content	From	To	Size	Put in	Pulled out

Describe in detail the manner in which the well was plugged, indicating where the mud fluid was placed and the method or methods used in introducing it into the hole. If cement or other plugs were used, state the character of same and depth placed, from ___ feet to ___ feet each set.

Bottom Plug: @ 1185' w/50 sacks cement thru drill pipe
Next Plug: @ 595' w/50 " " " " "
Top Plug: @ 40' w/10 " " " " "

(If additional description is necessary, use BACK of this form.)

Name of Plugging Contractor Duke Drilling Co., Inc. License No. 5929

Address P.O. Box 823 Great Bend, KS 67530

NAME OF PARTY RESPONSIBLE FOR PLUGGING FEES: Perry Petroleum, Inc.

STATE OF Kansas COUNTY OF Barton, ss.


Jay Schneider (Employee of Operator) or Notary Public of above-described well, being first duly sworn on oath, says: That I have knowledge of the facts, statements, and matters herein contained and the log of the above described well as filed that the same are true and correct, so help me God.

(Signature) Jay Schneider

(Address) P.O. Box 823 Great Bend, KS 67530

SUBSCRIBED AND SWORN TO before me this 13 day of November, 19 89

Barbara M. Hogue
Notary Public



DRILLER'S WELL LOG

DATE COMMENCED: October 28, 1989
DATE COMPLETED: November 2, 1989

Perry Petroleum, Inc.
SCHWARTZKOPF #1-22
SW NE NE
Sec. 22, T18S, R18W
Rush County, Ks.

0 - 343' Surface Soil, Rock, Sand
343 - 1150' Shale & Sand
1150 - 1183' Anhydrite
1183 - 1319' Sand & Shale
1319 - 2175' Lime & Shale
2175 - 3784' Shale & Lime
3784 - 3800' Dolomite
3800' RTD


ELEVATION: 2009' K.B.

Surface Pipe: Set used
8-5/8", 24# pipe @1131'
w/375 sacks 60/40 pozmix
2% gel 3% cc.

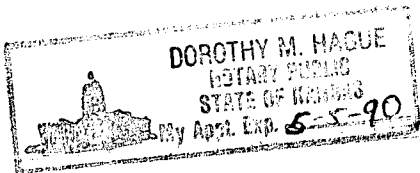
A F F I D A V I T

STATE OF KANSAS
COUNTY OF BARTON) ss

Jay Schneider of lawful ages, does swear and state that the facts and statements herein are true and correct to the best of his knowledge.



Subscribed and sworn to before me this 13 day of November 1989.



Dorothy M. Hague
Notary public

