

KANSAS CORPORATION COMMISSION
OIL & GAS CONSERVATION DIVISION

Form ACO-1
September 1999
Form Must Be Typed

WELL COMPLETION FORM
WELL HISTORY - DESCRIPTION OF WELL & LEASE

ORIGINAL

Operator: License # 6170
Name: GLOBE OPERATING, INC.
Address: P.O. Box 12
City/State/Zip: Great Bend, KS 67530
Purchaser: _____
Operator Contact Person: Richard Stalcup
Phone: (620) 792-7607
Contractor: Name: Discovery Drilling Co., Inc.
License: 31548
Wellsite Geologist: Todd Morgenstern

Designate Type of Completion:
 New Well Re-Entry Workover
 Oil SWD SLOW Temp. Abd.
 Gas ENHR SIGW
 Dry Other (Core, WSW, Expl., Cathodic, etc)

If Workover/Re-entry: Old Well Info as follows:
Operator: _____

Well Name: _____
Original Comp. Date: _____ Original Total Depth: _____
 Deepening Re-perf. Conv. to Enhr./SWD
 Plug Back Plug Back Total Depth
 Commingled Docket No. _____
 Dual Completion Docket No. _____
 Other (SWD or Enhr.?) Docket No. _____

<u>8/3/02</u>	<u>8/11/02</u>	<u>8/12/02</u>
Spud Date or Recompletion Date	Date Reached TD	Completion Date or Recompletion Date

API No. 15 - 165-21,744-0000
County: Graham
20' S & 70' W of _____
C W / 2 - SE Sec. 11 Twp. 18 S. R. 18W East West
1300 feet from S / (circle one) Line of Section
2050 feet from E / (circle one) Line of Section


Footages Calculated from Nearest Outside Section Corner:
(circle one) NE SE NW SW
Lease Name: Zetko Well #: 1
Field Name: Wildcat
Producing Formation: None
Elevation: Ground: 2055 Kelly Bushing: 2063
Total Depth: 3875 Plug Back Total Depth: _____
Amount of Surface Pipe Set and Cemented at 1223.87 Feet
Multiple Stage Cementing Collar Used? Yes No
If yes, show depth set _____ Feet
If Alternate II completion, cement circulated from _____
feet depth to _____ w/ _____ sx cmt.

Drilling Fluid Management Plan P+R 10-01-02
(Data must be collected from the Reserve Pit)
Chloride content 16,000 ppm Fluid volume 80 bbls
Dewatering method used Hauled free fluid
Location of fluid disposal if hauled offsite: _____
Operator Name: Pauls Oilfield Service, Inc.
Lease Name: Peterson #2 SWD License No.: 31085
Quarter NW Sec. 7 Twp. 19 S. R. 15W East West
County: Barton Docket No.: D-22-173

INSTRUCTIONS: An original and two copies of this form shall be filed with the Kansas Corporation Commission, 130 S. Market - Room 2078, Wichita, Kansas 67202, within 120 days of the spud date, recompletion, workover or conversion of a well. Rule 82-3-130, 82-3-106 and 82-3-107 apply. Information of side two of this form will be held confidential for a period of 12 months if requested in writing and submitted with the form (see rule 82-3-107 for confidentiality in excess of 12 months). One copy of all wireline logs and geologist well report shall be attached with this form. ALL CEMENTING TICKETS MUST BE ATTACHED. Submit CP-4 form with all plugged wells. Submit CP-111 form with all temporarily abandoned wells.

All requirements of the statutes, rules and regulations promulgated to regulate the oil and gas industry have been fully complied with and the statements herein are complete and correct to the best of my knowledge.

Signature: Richard Stalcup
Title: _____ Date: _____
Subscribed and sworn to before me this 26th day of September, 2002
Notary Public: Shirley A. Bowers
Date Commission Expires: _____



KCC Office Use ONLY
 Letter of Confidentiality Attached
If Denied, Yes Date: _____
 Wireline Log Received
 Geologist Report Received

UIC Distribution



FORMATION TOPS:

FORMATION	SAMPLE	LOG	DATUM
ANHYDRITE	1215'	1215'	+ 848'
BASE ANHYDRITE	1250'	1250'	+ 813'
HEEBNER SHALE	3413'	3411'	-1348'
TORONTO	3435'	3429'	-1366'
LANSING	3469'	3468'	-1405'
BASE KANSAS CITY	3725'	3725'	-1662'
PAWNEE	3793'	3792'	-1729'
BASAL PENN LIME	3814'	3814'	-1751'
ARBUCKLE	3839'	3838'	-1775'
LOG TOTAL DEPTH	*****	3875'	-1812'
ROTARY TOTAL DEPTH	3875'	*****	-1812'

FORMATION TEST NO. 1

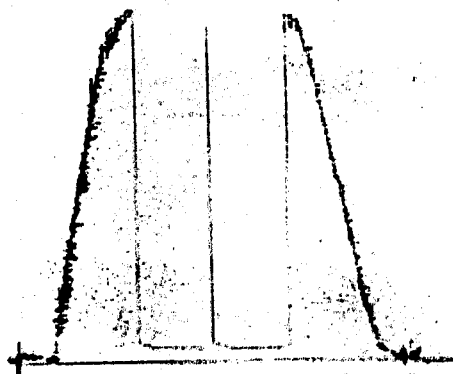
Arbuckle
Tested from 3796'-3843'

*Weak blow dying in 15 min.
No blow-back
No blow, flushed tool, no help
No blow-back*

30 min.
30 min.
30 min.
30 min.

I.H.P.
I.F.P.
I.S.I.P.
F.F.P.
F.S.I.P.
F.H.P.

1870#
27# -32#
38#
32# -34#
38#
1836#



RECOVERY: 10' Drilling Mud

TEMPERATURE: 108*

CHLORIDES: N/A p.p.m. (Recovery) 5,000 p.p.m. (System)

9-30-62

REPT. NO. 150122-1

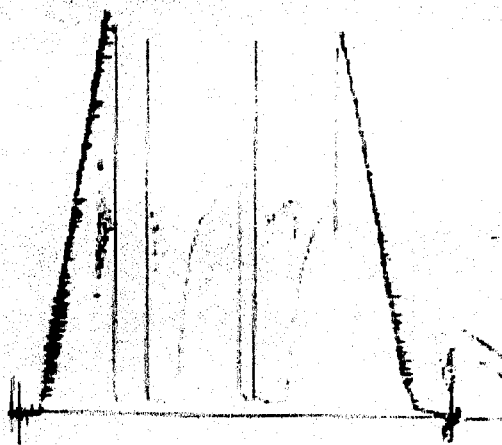
FORMATION TEST NO. 2

15-165-21744-0000

ORIGINAL

Arbuckle
Tested from 3796'-3847'

<i>Weak surface blow</i>	45 min.	I.H.P.	1857#
<i>No blow-back</i>	45 min.	I.F.P.	33# -45#
<i>Weak blow dying, flushed tool, no help</i>	30 min.	<u>I.S.I.P.</u>	<u>1147#</u>
<i>No blow-back</i>	30 min.	F.F.P.	48# -57#
		<u>F.S.I.P.</u>	<u>1051#</u>
		F.H.P.	1832#



RECOVERY: 30' Drilling Mud w/ oil specks and show of free oil in tool

TEMPERATURE: 109*

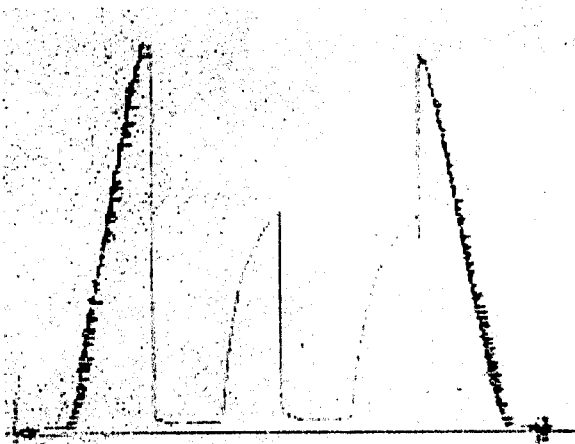
CHLORIDES: N/A (Recovery) 6,000 p.p.m. (System)

9-30-02

FORMATION TEST NO. 3

Arbuckle
Tested from 3799'-3849'

<i>Weak 1/4 blow</i>	45 min.	I.H.P.	1885#
<i>No blow-back</i>	45 min.	I.F.P.	44# -46#
<i>Weak 1/8" blow</i>	45 min.	<u>I.S.I.P.</u>	<u>1100#</u>
<i>No blow-back</i>	45 min.	F.F.P.	54# -55#
		<u>F.S.I.P.</u>	<u>1065#</u>
		F.H.P.	1860#



RECOVERY: 25' Drilling Mud (99% Mud, 1% Water)

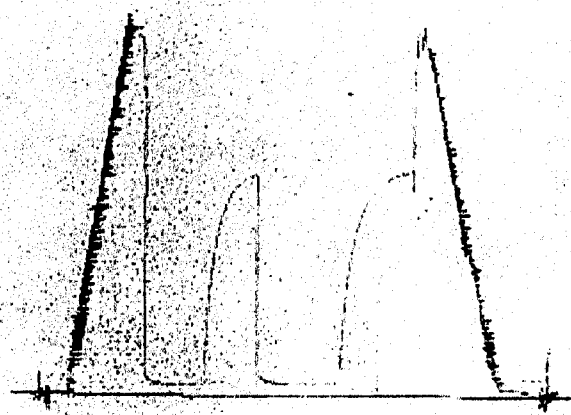
TEMPERATURE: 111*

CHLORIDES: 6,500 (Recovery) 7,000 p.p.m. (System)

FORMATION TEST NO. 4

Arbuckle
 Tested from 3800'-3852'

<i>Weak 1/4" blow building to 1" blow</i>	45 min.	<u>I.H.P.</u>	1912#
<i>No blow-back</i>	45 min.	<u>I.F.P.</u>	33# -40#
<i>Weak 1/2" blow building to 1 1/2" blow</i>	45 min.	<u>I.S.I.P.</u>	1188#
<i>No blow-back</i>	45 min.	<u>F.F.P.</u>	41# -48#
		<u>F.S.I.P.</u>	1180#
		<u>F.H.P.</u>	1887#



RECOVERY: 45' Oil Specked Mud w/ free oil in tool

TEMPERATURE: 111*

CHLORIDES: N/A (Recovery) 7,000 p.p.m. (System)

9-30-02
 1188#
 1180#
 1887#

ALLIED CEMENTING CO., INC.

Federal Tax I.D.# 48-0727860

ORIGINAL

REMIT TO: P.O. BOX 31
RUSSELL, KANSAS 67665

15-165-21744-0000

SERVICE POINT:

Ass City

DATE <u>8-12-02</u>	SEC. <u>11</u>	TWP. <u>18</u>	RANGE <u>18 W</u>	CALLED OUT <u>6:00 AM</u>	ON LOCATION <u>8:00 AM</u>	JOB START <u>8:45 AM</u>	JOB FINISH <u>12:30 PM</u>
LEASE <u>Zetko</u>	WELL # <u>1</u>	LOCATION <u>Rush Center - 1 East</u>			COUNTY <u>Rush</u>	STATE <u>KS</u>	
OLD OR NEW (Circle one) <u>2</u>			<u>2 north - 1/2 East North into</u>				

CONTRACTOR Discovery #2

TYPE OF JOB Rotary plug

HOLE SIZE 7 7/8 T.D. 3875

CASING SIZE _____ DEPTH _____

TUBING SIZE _____ DEPTH _____

DRILL PIPE _____ DEPTH _____

TOOL _____ DEPTH _____

PRES. MAX _____ MINIMUM _____

MEAS. LINE _____ SHOE JOINT _____

CEMENT LEFT IN CSG. _____

PERFS. _____

DISPLACEMENT _____

OWNER Globe Operating

CEMENT AMOUNT ORDERED 165 sx 60/40 6 bags
with 1/4 lb Flo Seal

COMMON	<u>99</u>	@	<u>6.65</u>	<u>658.35</u>
POZMIX	<u>66</u>	@	<u>3.55</u>	<u>234.30</u>
GEL	<u>9</u>	@	<u>10.00</u>	<u>90.00</u>
CHLORIDE		@		
<u>Flo Seal 41 #</u>		@	<u>1.40</u>	<u>57.40</u>
		@		
		@		
		@		
HANDLING	<u>176</u>	@	<u>1.10</u>	<u>193.60</u>
MILEAGE	<u>34</u>			<u>239.36</u>

EQUIPMENT

PUMP TRUCK CEMENTER Jack

224 HELPER Tim

BULK TRUCK DRIVER Honnie

342

BULK TRUCK DRIVER _____

TOTAL 1473.01

REMARKS:

1st plug @ 3800' with 50 sx cement
2nd plug @ 1250' with 30 sx cement
3rd plug @ 460' with 40 sx cement
4th plug @ 40' with 10 sx cement
Bathate 10 sx cement

SERVICE

DEPTH OF JOB	<u>3800'</u>			
PUMP TRUCK CHARGE				<u>630.00</u>
EXTRA FOOTAGE		@		
MILEAGE	<u>34</u>	@	<u>3.00</u>	<u>102.00</u>
PLUG <u>1-8 5/8 wood</u>		@	<u>23.00</u>	<u>23.00</u>
		@		
		@		

TOTAL 755.00

CHARGE TO: Globe Operating

STREET _____

CITY _____ STATE _____ ZIP _____

FLOAT EQUIPMENT

	@		
	@		
	@		
	@		
	@		

TOTAL _____

To Allied Cementing Co., Inc.
You are hereby requested to rent cementing equipment and furnish cementer and helper to assist owner or contractor to do work as is listed. The above work was done to satisfaction and supervision of owner agent or contractor. I have read & understand the "TERMS AND CONDITIONS" listed on the reverse side.

TAX	<u>- 0 -</u>
TOTAL CHARGE	<u>2228.01</u>
DISCOUNT	<u>222.81</u> IF PAID IN 30 DAYS

SIGNATURE Thomas Alan

Thomas Alan
PRINTED NAME

Net \$ 2005.20

ALLIED CEMENTING CO., INC. ORIGINAL

Federal Tax I.D.# 48-0727860

REMIT TO P.O. BOX 31
RUSSELL, KANSAS 67665

15-165-21744-0000

SERVICE POINT
Geless City

DATE <u>8</u>	SEC. <u>11</u>	TWP. <u>11</u>	RANGE <u>18 W</u>	CALLED OUT <u>10:00 am</u>	ON LOCATION <u>1:00 pm</u>	JOB START <u>4:12 pm</u>	JOB FINISH <u>5:30 pm</u>
LEASE <u>Zetko</u>	WELL # <u>#1</u>	LOCATION <u>Push Center - 1 East</u>			COUNTY <u>Push</u>	STATE <u>KS</u>	
OLD OR NEW (Circle one) <u>NEW</u>			<u>2 north - 3/4 East North into</u>				

CONTRACTOR Discovery
 TYPE OF JOB Surface pipe ✓
 HOLE SIZE 12 1/4 T.D. 1223
 CASING SIZE 8 5/8 DEPTH 1223
 TUBING SIZE _____ DEPTH _____
 DRILL PIPE _____ DEPTH _____
 TOOL _____ DEPTH _____
 PRES. MAX _____ MINIMUM _____
 MEAS. LINE _____ SHOE JOINT _____
 CEMENT LEFT IN CSG. 40'

OWNER Globe Operating
 CEMENT AMOUNT ORDERED 420 sy 60/40 342
1/4 Fl seal

PERFS: _____
 DISPLACEMENT 78 BBLs

COMMON	<u>270</u>	@	<u>6.65</u>	<u>1795.50</u>
POZMIX	<u>180</u>	@	<u>3.55</u>	<u>639.00</u>
GEL	<u>8</u>	@	<u>10.00</u>	<u>80.00</u>
CHLORIDE	<u>14</u>	@	<u>30.00</u>	<u>420.00</u>
<u>Fl Seal - 11.3 #</u>		@	<u>1.40</u>	<u>158.20</u>
		@		
		@		
		@		
HANDLING	<u>477</u>	@	<u>1.10</u>	<u>524.70</u>
MILEAGE	<u>34</u>			<u>648.70</u>
TOTAL #				<u>4266.12</u>

EQUIPMENT

PUMP TRUCK # <u>224</u>	CEMENTER <u>Jack</u>
	HELPER <u>Tim</u>
BULK TRUCK # <u>344</u>	DRIVER <u>Lonnie</u>
BULK TRUCK # _____	DRIVER _____

REMARKS:

Run 28 ft of 8 5/8 - cement with 420 sy cement - Displace plug with 78 BBLs Fresh Water - Cement did circ.

Thanks

SERVICE

DEPTH OF JOB	<u>1223'</u>		
PUMP TRUCK CHARGE 0-300'			<u>520.00</u>
EXTRA FOOTAGE	<u>923</u>	@	<u>.50</u> <u>461.50</u>
MILEAGE	<u>34</u>	@	<u>3.00</u> <u>102.00</u>
PLUG 1-8 5/8 Rubber		@	<u>100.00</u> <u>100.00</u>
		@	
		@	
TOTAL #			

TOTAL # 1183.50

CHARGE TO: Globe Operating
 STREET _____
 CITY _____ STATE _____ ZIP _____

FLOAT EQUIPMENT

<u>3 BBL plate - N.C.</u>	@	
	@	
	@	
	@	
	@	
TOTAL _____		

To Allied Cementing Co., Inc.
 You are hereby requested to rent cementing equipment and furnish cementer and helper to assist owner or contractor to do work as is listed. The above work was done to satisfaction and supervision of owner agent or contractor. I have read & understand the "TERMS AND CONDITIONS" listed on the reverse side.

TAX	<u>-0-</u>
TOTAL CHARGE #	<u>5449.62</u>
DISCOUNT #	<u>544.97</u> IF PAID IN 30 DAYS

SIGNATURE Carl F. Goff

Carl F. Goff
PRINTED NAME

net # 4904.65