

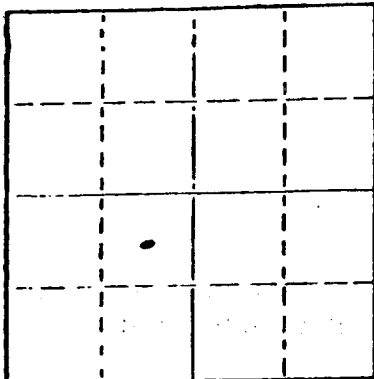
STATE OF KANSAS
STATE CORPORATION COMMISSION

15135-21543-0000

WELL PLUGGING RECORD

Give All Information Completely
Make Required Affidavit
Mail or Deliver Report to
Conservation Division
State Corporation Comm.
245 North Water
Wichita, KS 67202

County. Sec. 27 Twp. 16S Rge. 23 E/W
Location as "NE/CNW $\frac{1}{2}$ /SW $\frac{1}{2}$ " or footage from lines NE SW



Locate well correctly on above Section Plot

Lease Owner Exeter Exploration
Lease Name Schreiber Well No. 11-27
Office Address 2300 Lincoln Center Bldg. Denver Colorado
Character of Well (Completed as Oil, Gas or Dry Hole) Dry Hole

Date Well completed 11-30 1978
Application for plugging filed 11-30 1978
Application for plugging approved 11-30 1978
Plugging commenced 11-30 1978
Plugging completed 11-30 1978
Reason for abandonment of well or producing formation Dry Hole

If a producing well is abandoned, date of last production 19

Was permission obtained from the Conservation Division or its agents before plugging was commenced? Yes

Name of Conservation Agent who supervised plugging of this well Gilbert Balthozer
Producing formation _____ Depth to top _____ Bottom _____ Total Depth of Well _____
Show depth and thickness of all water, oil and gas formations.

OIL, GAS OR WATER RECORDS

CASING RECORD

FORMATION	CONTENT	FROM	TO	SIZE	PUT IN	PULLED OUT
Surface Pipe		-0-	390'	8 5/8"	378.58'	

Describe in detail the manner in which the well was plugged, indicating where the mud fluid was placed and the method or methods used in introducing it into the hold. If cement or other plugs were used, state the character of same and depth placed, from _____ feet to _____ feet for each plug set.

- #1 plug set @ 720' with 70 sacks cement.
- #2 plug set @ 300' with 20 sacks cement.
- #3 plug set @ 40' with 10 sacks cement.

RECEIVED
STATE CORPORATION COMMISSION
DEC - 6 1978
12 6 78
CONSERVATION DIVISION
Wichita, Kansas

(If additional description is necessary, use BACK of this sheet)

Name of Plugging Contractor Blue Goose Drilling Co., Inc.

STATE OF Kansas COUNTY OF Barton ss.

George E. Miller, Jr.

~~Witness~~ or (owner or operator) of the above-described well, being first duly sworn on oath, says: That I have knowledge of the facts, statements, and matters herein contained and the log of the above-described well as filed and that the same are true and correct. So help me God.


(Signature) George E. Miller, Jr.

(Address)

Subscribed and Sworn to before me this 5th day of December 1978

My commission expires 8-1-81

Mary Ann Schwaborn
Notary Public.



15135-21548-6000

WELL LOG -
Schreiber #11-27
NE SW 27-16S-23W
Ness Coutny, Kansas

Name of Operator: Exeter Exploration
2300 Lincoln Center Bldg.
Box 17349
Denver, Colorado 80217


Date Completed: November 30, 1978

<u>FROM</u>	<u>TO</u>	
0	390	Shale and sand
390	1877	Shale
1877	2060	Shale and shells
2060	2565	Shale
2565	2815	Shale and shells
2815	3085	Shale, lime and sand
3085	3314	Shale
3314	3520	Shale and shells
3520	3762	Shells
3762	3972	Lime
3972	4325	Shale and lime
4325	4493	Lime
4493	3525	Shale and lime
4525		Total Depth

STATE OF KANSAS

COUNTY OF BARTON ss


George E. Miller, Jr., President of Blue Goose Drilling Co., Inc.
being first duly sworn on oath says: That I have knowledge of the facts,
statements and matters herein contained and the log of the above described well
as filed and that the same are true and correct.


George E. Miller, Jr.

Subscribed and sworn before me this 4th day of November, 1978.


Notary Public Barton County

My Commission Expires 8-1-81.



RECEIVED
STATE CORPORATION COMMISSION

DEC - 6 1978

STATE CORPORATION COMMISSION
TOPEKA, KANSAS