

15-135-20642-0000

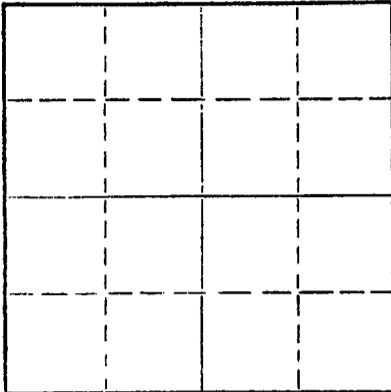
STATE OF KANSAS
STATE CORPORATION COMMISSION

Form CP-4

WELL PLUGGING RECORD

Give All Information Completely
Make Required Affidavit
Mail or Deliver Report to:
Conservation Division
State Corporation Commission
212 No. Market
Wichita, Kansas 67202

NORTH



Locate well correctly on above
Section Plat

Ness County. Sec. 31 Twp. 16S Rge. 23W (X) (W)
Location as "NE/CNW/SW" or footage from lines NW NW
Lease Owner Patrick Petroleum Corporation
Lease Name Horchem Well No. 1
Office Address 330 Page Court, 220 West Douglas, Wichita, Kansas 67202
Character of Well (completed as Oil, Gas or Dry Hole) Dry Hole
Date well completed 7-8-72 19
Application for plugging filed 7-7-72 19
Application for plugging approved 7-7-72 19
Plugging commenced 7-7-72 19
Plugging completed 7-8-72 19
Reason for abandonment of well or producing formation commercial quantities of oil not found
If a producing well is abandoned, date of last production _____ 19
Was permission obtained from the Conservation Division or its agents before plugging was commenced? yes

Name of Conservation Agent who supervised plugging of this well Leo Massey - Hays, Kansas
Producing formation _____ Depth to top _____ Bottom _____ Total Depth of Well 4578 Feet
Show depth and thickness of all water, oil and gas formations.

OIL, GAS OR WATER RECORDS

CASING RECORD

FORMATION	CONTENT	FROM	TO	SIZE	PUT IN	PULLED OUT
				8 5/8"	324.54	

Describe in detail the manner in which the well was plugged, indicating where the mud fluid was placed and the method or methods used in introducing it into the hole. If cement or other plugs were used, state the character of same and depth placed, from _____ feet to _____ feet for each plug set.

1st plug at 720' w/ 70 sx., 6% gel.
Mudded back to 300' w/ 20 sx.
Mudded back to 40' w/ 10 sx.

STATE RECEIVED
STATE CORPORATION COMMISSION
JUL 19 1972
CONSERVATION DIVISION
Wichita, Kansas


(If additional description is necessary, use BACK of this sheet)
Name of Plugging Contractor Rains & Williamson Oil Co., Inc.
Address 435 Page Court, 220 West Douglas, Wichita, Kansas 67202

STATE OF Kansas, COUNTY OF Sedgwick, SS.
Wilson Rains, President of Rains & Williamson Oil Co., Inc. (employee or owner) or (owner or operator) of the above-described well, being first duly sworn on oath, says: That I have knowledge of the facts, statements, and matters herein contained and the log of the above-described well as filed and that the same are true and correct. So help me God

(Signature) Wilson Rains
435 Page Court, 220 W. Douglas, Wichita, Kansas 67202
(Address)

SUBSCRIBED AND SWORN to before me this 10th day of July, 19 72

My commission expires October 4, 1975



Juanita M. Green
Notary Public.

WELL LOG

15-135-20642-0000

COMPANY Patrick Petroleum Corporation

SEC. 31 T. 16S R. 23W

FARM Horchem NO. 1

LOC. NW NW


RIG. NO. 5

TOTAL DEPTH 4578

COUNTY Ness
KANSAS

COMM. 6-29-72

COMP. 7-8-72



CONTRACTOR Rains & Williamson Oil Co., Inc.

CASING

20	10	
15	8	5/8" @ 324.54 w/ 190 sx. com. cem. 2% gel,
12	6	2% cc.
13	5	

ELEVATION 2484 KB

PRODUCTION

FIGURES INDICATE BOTTOM OF FORMATIONS

Surface Clay	330
Shale	971
Blaine	983
Shale	1185
Blaine	1187
Shale	1300
Sand	1445
Shale and Shells	1825
Anhydrite	1860
Shale	2195
Lime and Shale	3790
Lime	4578
<u>Rotary Total Depth</u>	<u>4578</u>

RECEIVED
STATE CORPORATION COMMISSION
JUL 19 1972
CONSERVATION DIVISION
Wichita, Kansas

State of Kansas }
County of Sedgwick } ss:

I, Wilson Rains, President of the Rains & Williamson Oil Co., Inc. ~~XXXXXX~~

upon oath state that the above and foregoing is a true and correct copy of the log of the Horchem #1 well.

Wilson Rains
Wilson Rains



Subscribed and sworn to before me this 10th day of July 19 72

My Commission Expires: October 4, 1975

Juanita M. Green
NOTARY PUBLIC
Juanita M. Green