

STATE OF KANSAS  
STATE CORPORATION COMMISSION

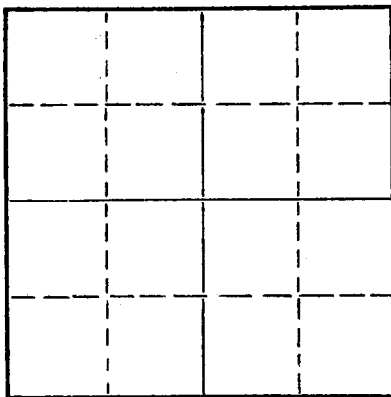
Give All Information Completely  
Make Required Affidavit  
Mail or Deliver Report to:  
Conservation Division  
State Corporation Commission  
800 Biting Building  
Wichita, Kansas

WELL PLUGGING RECORD

Barber County. Sec. 25 Twp. 30 Rge. (E) 12 (W)

Location as "NE/CNW/SW" or footage from lines NE/NW/NE  
Lease Owner Purcell-Mull Drilling Co. Inc.  
Lease Name Schmidt Well No. 1  
Office Address 6427 East Kellog, Wichita, Kansas  
Character of Well (completed as Oil, Gas or Dry Hole) Dry  
Date well completed \_\_\_\_\_ 19\_\_\_\_  
Application for plugging filed \_\_\_\_\_ 19\_\_\_\_  
Application for plugging approved \_\_\_\_\_ 19\_\_\_\_  
Plugging commenced 4-20-55 \_\_\_\_\_ 19\_\_\_\_  
Plugging completed 4-26-55 \_\_\_\_\_ 19\_\_\_\_  
Reason for abandonment of well or producing formation \_\_\_\_\_

NORTH



Locate well correctly on above  
Section Plat

If a producing well is abandoned, date of last production \_\_\_\_\_ 19\_\_\_\_  
Was permission obtained from the Conservation Division or its agents before plugging was commenced? yes

Name of Conservation Agent who supervised plugging of this well Merele Rives  
Producing formation \_\_\_\_\_ Depth to top \_\_\_\_\_ Bottom \_\_\_\_\_ Total Depth of Well 4460 Feet  
Show depth and thickness of all water, oil and gas formations.

OIL, GAS OR WATER RECORDS

CASING RECORD

FORMATION	CONTENT	FROM	TO	SIZE	PUT IN	PULLED OUT
				8 5/8"	474'	None
				5 1/2"	4460'	3804'

Describe in detail the manner in which the well was plugged, indicating where the mud fluid was placed and the method or methods used in introducing it into the hole. If cement or other plugs were used, state the character of same and depth placed, from \_\_\_\_\_ feet to \_\_\_\_\_ feet for each plug set.

Plugging started 4-20-55 and completed 4-26-55. Measured in to TD 4460'.

Plugged off bottom of hole with 90' sand and 5 sacks of cement. Shot pipe off at 3817' and pulled pipe, out of hole. Filled hole with heavy mud to 290', set permanent rock bridge, dumped in 20 sacks of cement, filled hole with heavy mud to 35' of top, set permanent rock bridge, and dumped 10 sacks of cement for cap on well.

(If additional description is necessary, use BACK of this sheet)  
Name of Plugging Contractor FORBES CASING PULLING COMPANY D/B/A J. O. Forbes  
Address Box 221, Great Bend, Kansas


STATE OF Kansas, COUNTY OF Sedgwick, ss.  
Frank H. Purcell (employee of owner) or (owner/agent) of the above-described well, being first duly sworn on oath, says: That I have knowledge of the facts, statements, and matters herein contained and the log of the above-described well as filed and that the same are true and correct. So help me God.

(Signature) Frank H. Purcell  
6405 E. Kellogg, Wichita 18, Kansas  
(Address)

SUBSCRIBED AND SWORN to before me this 2nd day of May, 1955

My commission expires January 28, 1957

Ethel Zimmerman  
Notary Public.



**PLUGGING**  
FILE SEC 25 T 30 R 12W  
BOOK FACE 17 LINE 5

RECEIVED  
STATE CORPORATION COMMISSION  
MAY 5 1955  
CONSERVATION DIVISION  
WICHITA, KANSAS

## ROTARY DRILLERS LOG

**COMPANY:** Purcell-Mull Drilling Co., Inc.  
Wichita, Kansas

**ROTARY DRILLING COMMENCED:** 3-12-55

**CONTRACTOR:** Purcell-Mull Drilling Co., Inc.  
Wichita, Kansas

**ROTARY DRILLING COMPLETED:** 3-27-55

**CASINO RECORD:** Set 4 1/4' of New 8 5/8" 2nd Csg.  
cemented with 300 sacks cement.

**LOCATION:** SCHMIDT #1  
NE NW NE of Section 25-30S-12W  
Barber County, Kansas


Set 4 1/2" 5 1/2" 15.5# J-55 New Csg.  
cemented with 150 sacks cement.

(Figures indicated are bottom of formation - measurements from top of Rotary Bushing.)

Sand	120	Lime & Shale	3562
Red Bed	130	Lime, Shale & Sand	3580
Red Rock	414	Sand & Shale	3635
Red Bed	780	Sand	3657
Shale & Shells	1065	Lime, Shale & Sand	3733
Shale & Shells & Salt	1600	Sand	3749
Shale & Shells	1750	Sand & Lime	3809
Anhydrite	1805L	Lime, Sand & Shale	3883
Lime & Shale	2480	Lime & Shale	4006
Shale & Lime	2655	Lime	4037
Shale & Sand	2862	Lime & Shale	4395
Shale, Sand & Lime	3010	Lime	4460 R.T.D.
Lime	3071		

I hereby certify that this is a true and correct copy of the above log to the best of my knowledge.

PURCELL-MULL DRILLING CO., INC.

  
 J. A. MULL, JR. PRESIDENT

STATE OF KANSAS )  
                          ) SS  
COUNTY OF SEDGWICK)

Subscribed and sworn to before me this 1st day of April, 1955.

  
 NOTARY PUBLIC

WE CERTIFICATE RECORDED: JANUARY 28, 1957.

<b>PLUGGING</b>	
PRK SEC 25-30 R 12W	BOOK PAGE 114 LINE 5