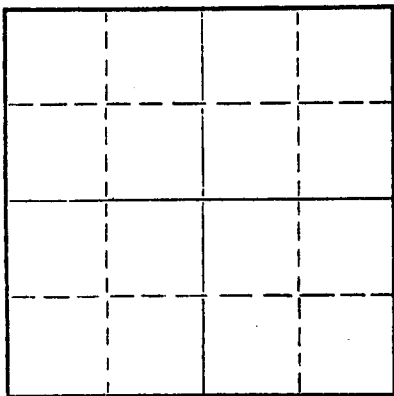


STATE OF KANSAS
STATE CORPORATION COMMISSION

WELL PLUGGING RECORD

Give All Information Completely
Make Required Affidavit
Mail or Deliver Report to:
Conservation Division
State Corporation Commission
212 No. Market
Wichita, Kansas

NORTH



Locate well correctly on above
Section Plat

Harper County, Sec. 3 Twp. 31S Rge. (E) 8 (W)
Location as "NE/CNWxSWx" or footage from lines C NW/4 SE/4
Lease Owner Mull Drilling Company
Lease Name Banta Well No. 1
Office Address 1625 Wichita Plaza, Wichita, Kansas
Character of Well (completed as Oil, Gas or Dry Hole) Dry Hole
Date well completed May 23 19 70
Application for plugging filed " 19 "
Application for plugging approved " 19 "
Plugging commenced " 19 "
Plugging completed " 19 "
Reason for abandonment of well or producing formation Dry Hole

If a producing well is abandoned, date of last production 19
Was permission obtained from the Conservation Division or its agents before plugging was commenced? Yes

Name of Conservation Agent who supervised plugging of this well G. R. Biberstein
Producing formation _____ Depth to top _____ Bottom _____ Total Depth of Well 4453 Feet
Show depth and thickness of all water, oil and gas formations.

OIL, GAS OR WATER RECORDS

CASING RECORD

FORMATION	CONTENT	FROM	TO	SIZE	PUT IN	PULLED OUT
				8 5/8"	240	-

Describe in detail the manner in which the well was plugged, indicating where the mud fluid was placed and the method or methods used in introducing it into the hole. If cement or other plugs were used, state the character of same and depth placed, from _____ feet to _____ feet for each plug set.


Mud to 245', 1/2 sack hulls, plug and
25 sacks cement; mud to 40', 1/2 sack
hulls, plug and 10 sacks cement; 2 sacks
in rat hole.

RECEIVED
STATE CORPORATION COMMISSION
JUN 2 1970
CONSERVATION DIVISION
Wichita, Kansas

(If additional description is necessary, use BACK of this sheet)
Name of Plugging Contractor Graves Drilling Company, Inc.
Address 505 Union Center, Wichita, Kansas

STATE OF Kansas COUNTY OF Sedgwick, ss.
John C. Graves (employee of owner) or (owner or operator) of the above-described well, being first duly sworn on oath, says: That I have knowledge of the facts, statements, and matters herein contained and the log of the above-described well as filed and that the same are true and correct. So help me God.

(Signature) [Signature]
505 Union Center, Wichita, Kansas
(Address)



SUBSCRIBED AND SWORN TO before me this 1st day of June, 19 70

July 28, 1970
Mary Ann Scott Notary Public.

ROTARY DRILLERS' LOG

OPERATOR: Mull Drilling Company **DRILLING COMMENCED:** May 13, 1970
 1625 Wichita Plaza
 Wichita, Kansas

CONTRACTOR: Graves Drilling Co. **DRILLING COMPLETED:** May 23, 1970
 505 Union Center
 Wichita, Kansas

CASING RECORD: 8 5/8" surface casing set @248', W/200 sacks cement. **LOCATION:** #1 Banta "F" Center NW/4 SE/4 Sec. 3-31S-8W, Harper County

RECEIVED
 STATE CORPORATION COMMISSION
 JUN 2 1970
 CONSERVATION DIVISION
 Wichita, Kansas

0	-	248	Surface hole
248	-	375	Red rock
375	-	1375	Shale & shells
1375	-	1390	Anhydrite
1390	-	3070	Lime & shale
3070	-	3415	Lime
3415	-	3420	Shale
3420	-	3890	Lime & shale
3890	-	4239	Lime
4239	-	4309	Lime & shale
4309	-	4383	Lime
4383	-	4422	Lime & shale
4422	-	4443	Chert
4443	-	4453	Chat
4453			Total Depth

I hereby certify the foregoing statements to be true and correct, to the best of my knowledge.

GRAVES DRILLING COMPANY, INC.




 John C. Graves

STATE of KANSAS)
 SEDGWICK COUNTY)

Subscribed and sworn to before me, a Notary Public, on this 1st day of June, 1970.





 Mary Ann Scott, Notary Public

My Commission Expires: July 28, 1970.