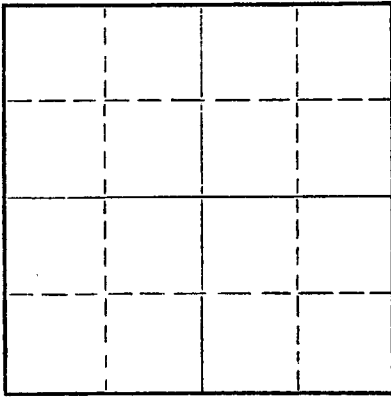


WELL PLUGGING RECORD

Give All Information Completely
Make Required Affidavit
Mail or Deliver Report to:
Conservation Division
State Corporation Commission
211 No. Broadway
Wichita, Kansas

NORTH



Locate well correctly on above
Section Plat

Harper County. Sec. 4 Twp. 31 Rge. 8 (E) (W)
Location as "NE/CNW/SW" or footage from lines. NW/NW/SW
Lease Owner Mull Drilling Company
Lease Name Hoard Well No. 1
Office Address 6405 E. Kellogg, Wichita, Kansas
Character of Well (completed as Oil, Gas or Dry Hole)
Date well completed 19
Application for plugging filed yes 19
Application for plugging approved yes 19
Plugging commenced 7-19 19 56
Plugging completed 7-24 19 56
Reason for abandonment of well or producing formation

If a producing well is abandoned, date of last production 19
Was permission obtained from the Conservation Division or its agents before plugging was commenced? yes

Name of Conservation Agent who supervised plugging of this well M. A. Rives
Producing formation Depth to top Bottom Total Depth of Well 4475' Feet
Show depth and thickness of all water, oil and gas formations.

OIL, GAS OR WATER RECORDS

CASING RECORD

FORMATION	CONTENT	FROM	TO	SIZE	PUT IN	PULLED OUT
				5 1/2"	shot at, XXXXXX	3700' XXXX'

Describe in detail the manner in which the well was plugged, indicating where the mud fluid was placed and the method or methods used in introducing it into the hole. If cement or other plugs were used, state the character of same and depth placed, from feet to feet for each plug set.

Measured into T.D. 4475'.
Plugging started 7-19-56. Finished 7-24-56.
Plugged off bottom with sand back to 4430' and dumped 5 sacks cement with bailer and shot 5 1/2" casing at 3700'. Pulled pipe out of hole and plugged well with heavy mud to 200', and set permanent rock bridge. Dumped 25 sacks cement. Filled hole with heavy mud to to 35' and mixed 10 sacks for cap on well.

RECEIVED
STATE CORPORATION COMMISSION
08-07-56
CONSERVATION DIVISION
WICHITA, KANSAS

(If additional description is necessary, use BACK of this sheet)
Name of Plugging Contractor J. O. Forbes d/b/a Forbes Casing Pulling Company
Address Box 221, Great Bend, Kansas

STATE OF Kansas, COUNTY OF Barton, ss.
(employee of owner) or (owner) or operator of the above-described well, being first duly sworn on oath, says: That I have knowledge of the facts, statements, and matters herein contained and the log of the above-described well as filed and that the same are true and correct. So help me God.

(Signature) J. O. Forbes -
Box 221 Great Bend
(Address)

SUBSCRIBED AND SWORN TO before me this 25th day of July, 1956
Notary Public.

My commission expires July 14, 1960

PLUGGING
FILE SEC 4 T 31 R 8W
BOOK PAGE 81 LINE 36

ROTARY DRILLERS LOG

COMPANY : Purcell-Mull Drilling Co., Inc. ROTARY DRILLING COMMENCED: 9-26-55
 Wichita, Kansas

CONTRACTOR : Purcell-Mull Drilling Co., Inc. ROTARY DRILLING COMPLETED: 10-9-55
 Wichita, Kansas

CASING RECORD : Set 8 5/8" @ 152' cemented with 125 sacks cement. LOCATION: HOARD #1
 NW NW SW of Sec. 4-31S-8W
 Harper County, Kansas


Set 5 1/2" @ 1475' cemented with 150 sacks cement.

(Figures indicate bottom of formation - measurements from top of Rotary Bushing)

Clay and Sand	40	Shale & Lime	3292
Sandy Shale	100	Lime & Shale	3360
Red Bed	152	Shale & Lime	3650
Red Bed & Shells	460	Lime & Shale	3985
Shale & Shells	1495	Lime	4233
Lime	1640	Lime & Shale	4396
Lime & Shale	2330	Lime (Miss)	1475 R.T.D.
Shale & Shells	2555		


I hereby certify that this is a true and correct copy of the above log to the best of my knowledge.

Purcell-Mull Drilling Co., Inc.


 FRANK H. PURCELL, SECRETARY

STATE OF KANSAS)
) SS
 COUNTY OF SEDGWICK)

Subscribed and sworn to before me this 20th day of October, 1955.


 NOTARY PUBLIC

MY COMMISSION EXPIRES: JANUARY 23, 1957.

PLUGGING
 FILE SEC. 4 T 31 R 8W
 BOOK PAGE 81 LINE 36