

STATE OF KANSAS  
STATE CORPORATION COMMISSION

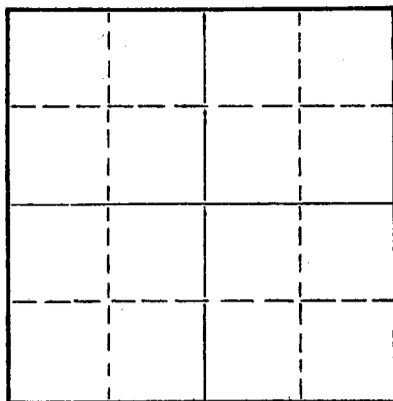
WELL PLUGGING RECORD

Give All Information Completely  
Make Required Affidavit  
Mail or Deliver Report to:  
Conservation Division  
State Corporation Commission  
800 Biting Building  
Wichita, Kansas

Harper County, Sec. 12 Twp. 31 Rge. 9 (E) W (W)

Location as "NE/CNW/SW" or footage from lines NE NE SE  
Lease Owner Beardmore Drilling Company  
Lease Name Muir Well No. 3  
Office Address 827 Beacon Building, Wichita, Kansas  
Character of Well (completed as Oil, Gas or Dry Hole) Dry Hole  
Date well completed 6-15 1956  
Application for plugging filed 6-15 1956  
Application for plugging approved 6-15 1956  
Plugging commenced 6-15 1956  
Plugging completed 6-15 1956  
Reason for abandonment of well or producing formation Dry Hole

NORTH



Locate well correctly on above  
Section Plat

If a producing well is abandoned, date of last production \_\_\_\_\_ 19\_\_\_\_  
Was permission obtained from the Conservation Division or its agents before plugging was commenced? Yes

Name of Conservation Agent who supervised plugging of this well M. A. Rives  
Producing formation \_\_\_\_\_ Depth to top \_\_\_\_\_ Bottom \_\_\_\_\_ Total Depth of Well \_\_\_\_\_ Feet  
Show depth and thickness of all water, oil and gas formations.

OIL, GAS OR WATER RECORDS

CASING RECORD

FORMATION	CONTENT	FROM	TO	SIZE	PUT IN	PULLED OUT

Describe in detail the manner in which the well was plugged, indicating where the mud fluid was placed and the method or methods used in introducing it into the hole. If cement or other plugs were used, state the character of same and depth placed, from \_\_\_\_\_ feet to \_\_\_\_\_ feet for each plug set.

0 to 30' - 10 sacks cement

30' - Wood Plug

30' to 95' - Heavy Mud

95' to 155' - 20 sacks cement

155' - Wood Plug

155' to 4470' - Heavy Mud

(If additional description is necessary, use BACK of this sheet)

Name of Plugging Contractor Beardmore Drilling Company  
Address 827 Beacon Building, Wichita, Kansas

STATE OF KANSAS, COUNTY OF SEDGWICK, ss.  
Heber Beardmore (employee of owner) or (owner or operator) of the above-described well, being first duly sworn on oath, says: That I have knowledge of the facts, statements, and matters herein contained and the log of the above-described well as filed and that the same are true and correct. So help me God.

(Signature) [Signature]  
827 Beacon Building, Wichita, Kansas  
(Address)

SUBSCRIBED AND SWORN to before me this 19th day of June 1956  
Leonard P. Tolle  
Leonard P. Tolle Notary Public.

My commission expires January 28, 1960

PLUGGING  
FILE SEC 12 T 31 R 9W  
BOOK PAGE 71 LINE 43

6-23-1956

BEARDMORE  
Muir #3  
NE NE SE Sec. 12-31S-9W  
Harper County, Kansas

Drilled By: Beardmore Drilling Company  
Drilling Commenced: 6-4-56  
Drilling Completed: 6-15-56

Casing Record:

Ran 159' of 8 5/8" set @ 157' with 120 sacks cement. Cement circulated. 6-4-56.

Elevation: KB 1662  
DF 1659  
Gr 1656


<u>FORMATIONS</u>	<u>DEPTH</u>
Cellar	5
Soil and Shale	40
Sand	95
Shale and Shells	157
Red Bed and Shale	700
Shale	1260
Shale and Shells	1465
Lime and Shale	1510
Lime	1740
Lime and Shale	1935
Lime	2050
Shale and Lime	2310
Shale	2695
Shale and Lime	2855
Shale	3130
Shale and Lime	3230
Shale and Lime	3570
Sand	3642
Shale and Lime	3770
Lime	3990
Lime and Shale	4230
Lime and Shale	4418
Chert	4123
Lime and Chert	4455
Rotary Total Depth	4470
D & A	

TOPS


Mississippi 4411

- DST #1 - 4412-4418 Recovered 30' mud. IF 0, FF 0, IBHP 140, FBHP 120.
- DST #2 - 4447-4455 Recovered 70' of mud with few oil specks. IF 0, FF 0, IBHP 210, FBHP 120.
- DST #3 - 4455-4470 Recovered 185' gas cut mud, few spots of oil, all water cut, 30' watery mud. IF 60, FF 100, IBHP 1050, FBHP 720.

STATE OF KANSAS )  
COUNTY OF SEDGWICK ) ss



I, the undersigned, being duly sworn on oath state that the above and within statement is a true and correct record and log of the well drilled on the location above described, to the best of my knowledge and ability.

  
\_\_\_\_\_

Subscribed and sworn to before me this 22nd day of June, 1956.

  
\_\_\_\_\_ Leonard P. Tolle-Notary Public

My Commission Expires:  
January 28, 1960