

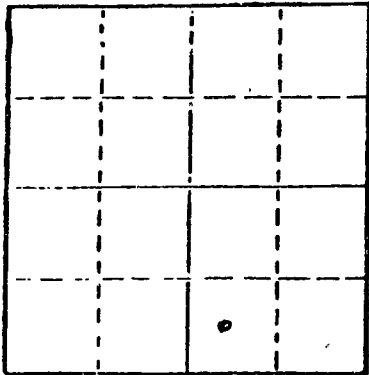
STATE OF KANSAS  
STATE CORPORATION COMMISSION

WELL PLUGGING RECORD

Give All Information Completely  
Make Required Affidavit  
Mail or Deliver Report to  
Conservation Division  
State Corporation Comm.  
245 North Water  
Wichita, KS 67202

Harper County. Sec. 11 Twp. 31S Rge. 9W E/W  
Location as "NE/CNW 1/4 SW 1/4" or footage from lines  
C SW SE

Lease Owner Beren Corporation  
Lease Name Drake Well No. 2  
Office Address 970 Fourth Financial Center, Wichita, KS 67202  
Character of Well (Completed as Oil, Gas or Dry Hole)  
dry hole



Locate well correctly on above  
Section Plat

Date Well completed 9/28/81 19  
Application for plugging filed 9/28/81 19  
Application for plugging approved 9/28/81 19  
Plugging commenced 9/28/81 19  
Plugging completed 9/28/81 19  
Reason for abandonment of well or producing formation  
dry hole

If a producing well is abandoned, date of last production  
19

Was permission obtained from the Conservation Division or  
its agents before plugging was commenced? yes

Name of Conservation Agent who supervised plugging of this well Morrison Leslie

Producing formation \_\_\_\_\_ Depth to top \_\_\_\_\_ Bottom \_\_\_\_\_ Total Depth of Well \_\_\_\_\_

Show depth and thickness of all water, oil and gas formations.

OIL, GAS OR WATER RECORDS

CASING RECORD

FORMATION	CONTENT	FROM	TO	SIZE	PUT IN	PULLED OUT

Describe in detail the manner in which the well was plugged, indicating where the mud fluid was placed and the method or methods used in introducing it into the hold. If cement or other plugs were used, state the character of same and depth placed, from \_\_\_\_\_ feet to \_\_\_\_\_ feet for each plug set.

Dry Hole plugged per the following:

50 sacks @ 520', 40 sks @ 280', 1/2 sk hulls & plug @ 40' with 10 sks,

10 sks rat hole, 5 sks mouse hole. PD 2:30 AM 9/29/81, by Halliburton.

(If additional description is necessary, use BACK of this sheet)

Name of Plugging Contractor Halliburton

STATE OF Kansas COUNTY OF Sedgwick

Jerome D. Marcus

(employee of owner) or (owner or operator)

of the above-described well, being first duly sworn on oath, says: That I have knowledge of the facts, statements, and matters herein contained and the log of the above-described well as filed and that the same are true and correct. So help me God.

(Signature)

401 E. Douglas, Suite 402, Wichita, KS 67202  
(Address)

SUBSCRIBED AND SWORN TO before me this 9th day of October, 1981


My commission expires June 5, 1985

*Cheryl L. Benoit*  
Notary Public.

RECEIVED  
STATE CORPORATION COMMISSION

OCT 13 1981

CONSERVATION DIVISION  
Wichita, Kansas



DRILLERS LOG

DRAKE #2

C SW SE  
Section 11-31S-9W  
Harper County, Kansas

Company: Beren Corporation

Contractor: BEREDCO INC.

Comm: 9/22/81

Comp.: 9/28/81

Casing: 8 5/8", new 277', set @ 292' with 225 sks 60-40 poz, 2% gel, 3% CC  
dry hole

<u>FORMATION</u>	<u>FROM</u>	<u>TO</u>
Top Soil	0'	30'
Sand	30'	102'
RB	102'	295'
RB & Shale	295'	824'
Lime & Shale	824'	4500'

Rotary Total Depth - 4500'


STATE OF KANSAS

ss:


COUNTY OF SEDGWICK


I certify that this is a true and correct copy of the above log as shown by the drilling reports.

BEREDCO



Subscribed and sworn to before me this 9th day of October, 1981.





RECEIVED  
STATE CORPORATION COMMISSION  
OCT 13 1981  
CONSERVATION DIVISION  
Wichita, Kansas