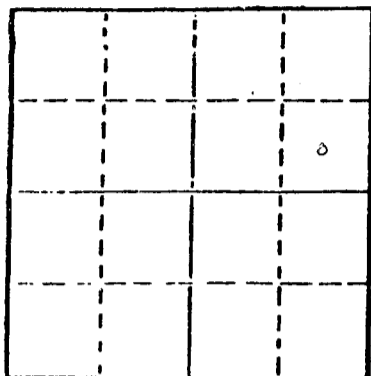


STATE OF KANSAS
STATE CORPORATION COMMISSION

WELL PLUGGING RECORD

Give All Information Completely
Make Required Affidavit
Mail or Deliver Report to
Conservation Division
State Corporation Comm.
245 North Water
Wichita, KS 67202



Locate well correctly on above
Section Plat

Harper County, Sec. 11 Twp. 31S Rge. 9W E/W
Location as "NE/CNW $\frac{1}{4}$ SW $\frac{1}{4}$ " or footage from lines
C SE NE

Lease Owner Beren Corporation
Lease Name Wingate Well No. 2

Office Address 970 Fourth Fin. Ctr., Wichita, Kansas 67202
Character of Well (Completed as Oil, Gas or Dry Hole) _____

Dry Hole

Date Well completed October 7, 19 81

Application for plugging filed October 7, 19 81

Application for plugging approved October 7, 19 81

Plugging commenced October 7, 19 81

Plugging completed October 7, 19 81

Reason for abandonment of well or producing formation _____

Dry Hole

If a producing well is abandoned, date of last production
19 _____

Was permission obtained from the Conservation Division or
its agents before plugging was commenced? Yes

M. Leslie

Name of Conservation Agent who supervised plugging of this well
Producing formation _____ Depth to top _____ Bottom _____ Total Depth of Well _____

Show depth and thickness of all water, oil and gas formations.

OIL, GAS OR WATER RECORDS

CASING RECORD

| FORMATION | CONTENT | FROM | TO | SIZE | PUT IN | PULLED OUT |
|-----------|---------|------|----|------|--------|------------|
| | | | | | | |
| | | | | | | |
| | | | | | | |
| | | | | | | |
| | | | | | | |

Describe in detail the manner in which the well was plugged, indicating where the mud fluid was placed and the method or methods used in introducing it into the hold. If cement or other plugs were used, state the character of same and depth placed, from _____ feet to _____ feet for each plug set.

50 sks 520'

40 sks 280'

Bridge & 10 sks 40'

10 sks Rathole

5 sks Mousehole

Plugged down 5:30 A.M. 10/8/81 by Halliburton

(If additional description is necessary, use BACK of this sheet)

Name of Plugging Contractor Halliburton

STATE OF Kansas COUNTY OF Sedgwick, ss.
Jerome D. Marcus (employee of owner) or (owner or operator)

of the above-described well, being first duly sworn on oath, says: That I have knowledge of the facts, statements, and matters herein contained and the log of the above-described well as filed and that the same are true and correct. So help me God.

(Signature)

401 E. Douglas, Suite 402, Wichita, Ks. 67202
(Address)

SUBSCRIBED AND SWORN TO before me this 13th day of October, 19 81

Cheryl L. Benoit
Notary Public.

My commission expires June 5, 1985



RECEIVED
STATE CORPORATION COMMISSION

OCT 20 1981

CONSERVATION DIVISION
Wichita, Kansas

DRILLERS LOG

Wingate #2
Harper County
C SE NE
Sec. 11-31S-9W

Company: Beren Corporation

Contractor: BEREDCO INC.

Comm: September 30, 1981

Comp.: October 7, 1981

Casing: 7 jts. New 20# 8-5/8" set @ 292' w/225 sks 60-40 Pozmix 2% Gel, 3% CC
Did not circ. 12:00 A.M. 10/1/81. 100 sks thru 1" from top and still
no circ. Cement top of surfact pipe w/1" @ 70' w/75 sks, 4% CC. Did
Circ.
Dry Hole

| <u>FORMATION</u> | <u>FROM</u> | <u>TO</u> |
|------------------|-------------|-----------|
| Red Bed | 0' | 1372' |
| Lime & Shale | 1372' | 4465' |
| Miss. Chert | 4465' | 4480' |

Total Rotary dept 4480'

RECEIVED
STATE CORPORATION COMMISSION
OCT 20 1981
CONSERVATION DIVISION
Wichita, Kansas


STATE OF KANSAS

ss:

COUNTY OF SEDGWICK

I certify that this is a true and correct copy of the above log as shown by the drilling reports.


BEREDCO



J. D. Marcus

Subscribed and sworn to before me this 13th day of October, 1981.

 CHERYL L. BENOIT
STATE NOTARY PUBLIC
Sedgewick County, Kansas
My Appt. Exp. 6-5-85



Cheryl L. Benoit