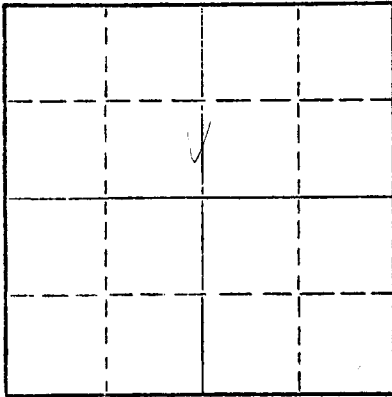


STATE OF KANSAS
STATE CORPORATION COMMISSION

Give All Information Completely
Make Required Affidavit
Mail or Deliver Report to:
Conservation Division
State Corporation Commission
212 No. Market
Wichita, Kansas 67202

WELL PLUGGING RECORD

Harper County, Sec. 9 Twp. 31S Rge. (E) 9W (W)
Location as "NE/CNW/SW" or footage from lines 1980'E/WL&1650'N/SL SW/4
Lease Owner Se Ro Bee Drilling Co., Inc.
Lease Name Cox Well No. 1
Office Address 256 North Topeka, Wichita, Kansas
Character of Well (completed as Oil, Gas or Dry Hole) Dry Hole
Date well completed June 26, 19 72
Application for plugging filed 19
Application for plugging approved 19
Plugging commenced June 26, 19 72
Plugging completed June 26, 19 72
Reason for abandonment of well or producing formation Dry Hole



Locate well correctly on above
Section Plat

If a producing well is abandoned, date of last production 19
Was permission obtained from the Conservation Division or its agents before plugging was commenced? Yes (Russell Biberstein of Attica)

Name of Conservation Agent who supervised plugging of this well
Producing formation Depth to top Bottom Total Depth of Well 4442 Feet
Show depth and thickness of all water, oil and gas formations.

OIL, GAS OR WATER RECORDS

CASING RECORD

FORMATION	CONTENT	FROM	TO	SIZE	PUT IN	PULLED OUT
	Surface	0	249'	8-5/8"	249'	None
	Casing					

Describe in detail the manner in which the well was plugged, indicating where the mud fluid was placed and the method or methods used in introducing it into the hole. If cement or other plugs were used, state the character of same and depth placed, from feet to feet for each plug set.

Heavy Mud from Total Depth to 240 Feet,
1/2 sax Hulls, Plug and 35 sax Cement;
Mud to 40 Feet, 1/2 sax Hulls, Plug
Bridged & 10 sax Cement to Base of
Cellar; 2 sax Cement in Rat Hole.
Job completed @ 4:30 A.M. 6/26/72.

RECEIVED
STATE CORPORATION COMMISSION
JUN 29 1972
CONSERVATION DIVISION
Wichita, Kansas

(If additional description is necessary, use BACK of this sheet)

Name of Plugging Contractor Sage Drilling Co., Inc.
Address 500 Bitting Bldg., Wichita, Kansas 67202


STATE OF KANSAS, COUNTY OF SEDGWICK, ss.
Clarence Michael of Sage Drilling Co. (employee of owner) or (owner or operator) of the above described well, being first duly sworn on oath, says: That I have knowledge of the facts, statements, and matters herein contained and the log of the above-described well as filed and that the same are true and correct. So help me God.

(Signature) Clarence Michael
500 Bitting Bldg., Wichita, Kansas
(Address)

SUBSCRIBED AND SWORN TO before me this 28th day of June 19 72.

Louise K. Whitted
Louise K. Whitted - Notary Public.

My commission expires November 26, 1974.



DRILLERS LOG

COX NO. 1

CASING RECORD: 8-5/8" @ 249' w/200 sax Cement
TOTAL DEPTH: 4442'

OPERATOR: Se Ro Bee Drilling Co.
CONTRACTOR: Sage Drilling Co., Inc.
COMMENCED: June 18, 1972
COMPLETED: June 26, 1972

DESCRIPTION: 1980' E/WL & 1650' N/SL of SW/4 Sec. 9-31S-9W Harper Co., Kansas
ELEVATION: 1678KB


<u>FORMATION</u>	<u>FROM</u>	<u>TO</u>	<u>REMARKS</u>
Surface Soil & Sand	0	250	
Shale	250	1190	
Shale w/Lime Streaks	1190	1550	
Lime & Shale	1550	3105	
Lime	3105	3290	
Lime & Shale	3290	3655	
Shale & Sand	3655	3725	
Lime & Shale	3725	3860	
Lime	3860	4205	
Lime & Shale	4205	4390	
Lime	4390	4442	D&A

RECEIVED
STATE CORPORATION COMMISSION
JUN 29 1972
CONSERVATION DIVISION
Wichita, Kansas

I certify that this is a true and correct copy of the above log to the best of my knowledge.

SAGE DRILLING CO., INC.

By Clarence Michael
Clarence Michael



Subscribed and sworn to before me this 28th day of June, 1972.

Louise K. Whitted
Louise K. Whitted, Notary Public

My commission expires:
November 26, 1974.