

15-165-20293-0000

STATE OF KANSAS
STATE CORPORATION COMMISSION

Give All Information Completely
Make Required Affidavit
Mail or Deliver Report to:
Conservation Division
State Corporation Commission
211 No. Broadway
Wichita, Kansas

WELL PLUGGING RECORD

Rush County, Sec. 16 Twp. 18S Rge. (E) 18 (W)

Location as "NE/CNWxSWx" or footage from lines NW NW SW
Lease Owner Rains & Williamson Oil Co., Inc.

Lease Name SELTMANN Well No. 1
Office Address 1425 Wichita Plaza - Wichita, Kansas

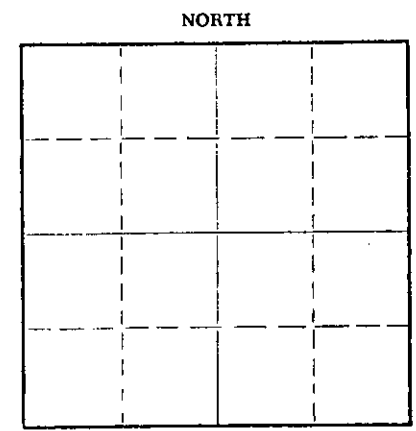
Character of Well (completed as Oil, Gas or Dry Hole) Dry Hole

Date well completed 2-10 19 70
Application for plugging filed 2-10 19 70
Application for plugging approved 2-10 19 70
Plugging commenced 2-10 19 70
Plugging completed 2-10 19 70

Reason for abandonment of well or producing formation No oil or gas
found in commercial quantities.

If a producing well is abandoned, date of last production -- 19 --

Was permission obtained from the Conservation Division or its agents before plugging was commenced? Yes



Locate well correctly on above Section Plat

Name of Conservation Agent who supervised plugging of this well Leo Massey, Hays, Kansas

Producing formation _____ Depth to top _____ Bottom _____ Total Depth of Well 3870 Feet

Show depth and thickness of all water, oil and gas formations.

OIL, GAS OR WATER RECORDS

CASING RECORD

FORMATION	CONTENT	FROM	TO	SIZE	PUT IN	PULLED OUT
				8-5/8"	1243'	-0-

Describe in detail the manner in which the well was plugged, indicating where the mud fluid was placed and the method or methods used in introducing it into the hole. If cement or other plugs were used, state the character of same and depth placed, from _____ feet to _____ feet for each plug set.

Mud to 450' with solid bridge. Cemented with 25 sacks cement. Mud to 40' and solid bridge with 10 sacks cement. 2 sacks cement in rat hole. Hole plugged at 10:00 AM 2-10-70.

RECEIVED
STATE CORPORATION COMMISSION
FEB 16 1970
CONSERVATION DIVISION
Wichita, Kansas

Name of Plugging Contractor Rains & Williamson Oil Co., Inc.
Address 1425 Wichita Plaza - Wichita, Kansas 67202

STATE OF KANSAS, COUNTY OF SEDGWICK, ss.

Wilson Rains (employee of owner) or (owner or operator) of the above-described well, being first duly sworn on oath, says: That I have knowledge of the facts, statements, and matters herein contained and the log of the above-described well as filed and that the same are true and correct. So help me God.

(Signature) Wilson Rains Wilson Rains
1425 Wichita Plaza - Wichita, Kansas
(Address)

SUBSCRIBED AND SWORN TO before me this 13 day of February, 19 70

My commission expires 6-30-71 Sherry Gish Notary Public.

ROTARY DRILLING LOG

Rains & Williamson Oil Co., Inc.
SELTMANN #1
NW NW SW Section 16-18S-18W
Rush County, Kansas

Contractor: Rains & Williamson Oil
Co., Inc.
Commenced: 2-1-70
Completed: 2-10-70

Casing: 8-5/8"/1243'/250 sx. 2%
gel, 2% cc; and 150 sx.
2% gel, 3% cc.

Formations


Clay	30'
Post Rock and Clay	65'
Shale and Sand Streaks	425'
Shale and Red Bed	621'
Sand	870'
Shale and Sand	1070'
Shale	1236'
Anhydrite	1270'
Shale	1850'
Shale and Lime	2315'
Lime and Shale	2920'
Lime	3870'
Rotary Total Depth (D&A)	3870'

RECEIVED
STATE CONSERVATION COMMISSION
FEB 16 1970
CONSERVATION DIVISION
Wichita, Kansas


We certify the above log is true
and correct, to the best of our
knowledge and belief.

RAINS & WILLIAMSON OIL CO., INC.


Wilson Rains



Subscribed and sworn to before me, a Notary Public within and for the State
of Kansas, County of Sedgwick, this 11 day of February, 1970.


Sherry Gish Notary Public

My Commission Expires:
6-30-71