

15-077-20469-00-00

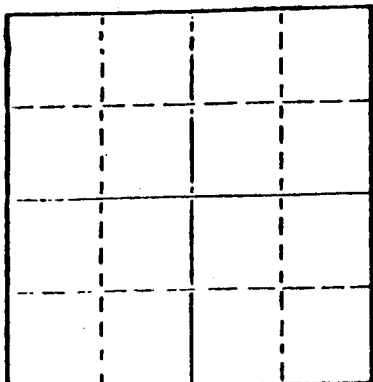
STATE OF KANSAS
STATE CORPORATION COMMISSION

WELL PLUGGING RECORD

Give All Information Completely
Make Required Affidavit
Mail or Deliver Report to
Conservation Division
State Corporation Comm.
245 North Water
Wichita, KS 67202

Harper County, Sec. 3 Twp. 31S Rge. 7W E/W
Location as "NE/CNW $\frac{1}{4}$ SW $\frac{1}{4}$ " or footage from lines
660-N 1320-W

Lease Owner Texas Oil & Gas Corp.
Lease Name Stevens Well No. C-1
Office Address Suite 300 - 200 W. Douglas, Wichita, Ks. 67202
Character of Well (Completed as Oil, Gas or Dry Hole)
Dry hole



Locate well correctly on above
Section Plot

Date Well completed 3-21- 1978
Application for plugging filed 3-21- 1978
Application for plugging approved 3-21- 1978
Plugging commenced 3-22- 1978
Plugging completed 3-27- 1978
Reason for abandonment of well or producing formation
Dry

If a producing well is abandoned, date of last production
19

Was permission obtained from the Conservation Division or
its agents before plugging was commenced? Yes

Name of Conservation Agent who supervised plugging of this well Bill Owens
Producing formation Depth to top Bottom Total Depth of Well 4800
Show depth and thickness of all water, oil and gas formations.

OIL, GAS OR WATER RECORDS

CASING RECORD

FORMATION	CONTENT	FROM	TO	SIZE	PUT IN	PULLED OUT
				8 5/8	250	None
				4 1/2	4440	3594

Describe in detail the manner in which the well was plugged, indicating where the mud fluid
was placed and the method or methods used in introducing it into the hold. If cement or other
plugs were used, state the character of same and depth placed, from feet to
feet for each plug set.

Sand from 4355 to 4275'
4 sacks cement from 4275 to 4235'

Wooden bridge at 260'
Rock from 260 to 250'
4 1/2 yards ready mix

APR 12 1978
04-12-1978
WICHITA, KANSAS

(If additional description is necessary, use BACK of this sheet)

Name of Plugging Contractor Clarke Corp. 583


STATE OF Kansas COUNTY OF Barber, ss.
Elmo Mergentern (employee of owner) or (owner or operator)
of the above-described well, being first duly sworn on oath, says: That I have knowledge of
the facts, statements, and matters herein contained and the log of the above-described well
as filed and that the same are true and correct. So help me God.

(Signature) Elmo Mergentern
Medicine Lodge, Kansas
(Address)

SUBSCRIBED AND SWORN TO before me this 31st day of March, 19 78

Jessie Hamilton
Notary Public.

My commission expires April 4, 1982



API# 15-077-20,469-00-00

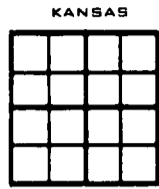
KANSAS GEOLOGICAL SOCIETY
 KANSAS WELL LOG BUREAU - KANSAS WELL SAMPLE BUREAU
 KANSAS GEOLOGICAL SOCIETY BUILDING
 508 EAST MURDOCK - WICHITA, KANSAS

COMPANY Texas Oil & Gas Corp.
 FARM Stevens "C" NO. 1

SEC. 3 T. 31S R. 7W
 LOC. 660' FNL & 1,320' FWL

TOTAL DEPTH 4,800'
 COMM. January 27, 1978 COMP. February 8, 1978
 SHOT OR TREATED
 CONTRACTOR H-30, Inc.
 ISSUED February 24, 1978

COUNTY Harper



CASING

20	10	8-5/8" 250' cemented w/250 sxs cement	ELEVATION 1,572' GR.
15	6		
12	5		
13		4-1/2" 4,440' cemented w/150 sxs cement	PRODUCTION

FIGURES INDICATE BOTTOM OF FORMATIONS

Shale and Red Bed	1,120'
Shale	1,651'
Lime and Shale	1,682'
Shale	2,030'
Shale and Lime	2,330'
Lime and Shale	2,622'
Shale and Lime	2,900'
Lime and Shale	3,430'
Shale and Lime	3,715'
Lime	4,743'
Lime and Shale	4,800'
Rotary Total Depth	4,800'

RECEIVED
 STATE CORPORATION COMMISSION

APR 18 1978
 CONSERVATION DIVISION
 Wichita, Kansas

04-18-1978

I hereby certify the above and foregoing to be a true and correct log of the above described well as shown by the drilling reports.


H-30, INC.

Dean Britting

 Dean Britting

State of Kansas }
 County of Sedgwick } ss:

Suscribed and Sworn to before me a Notary Public in and for said county and state this 24th day of February, 1978.



Elsie Willison

 Elsie Willison - Notary Public

My Commission Expires:
 June 30, 1978