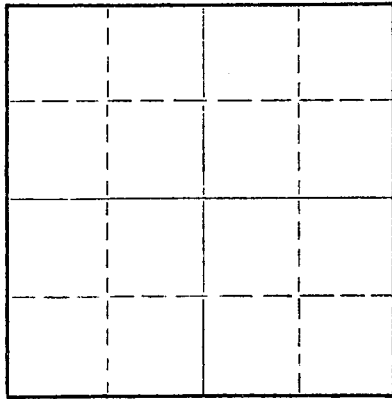


Give All Information Completely
Make Required Affidavit
Mail or Deliver Report to:
Conservation Division
State Corporation Commission
212 No. Market
Wichita, Kansas

WELL PLUGGING RECORD

NORTH



Locate well correctly on above
Section Plat

Rush County, Sec. 16 Twp. 19S Rge. (E) 16 (W)
Location as "NE/CNW%SW%" or footage from lines SE SE NW
Lease Owner Appleton Oil Company (Not Inc.)
Lease Name Wilhelm Well No. 1
Office Address 506 Beacon Bldg., Tulsa, Oklahoma 74103
Character of Well (completed as Oil, Gas or Dry Hole) Dry Hole
Date well completed December 6, 19 68
Application for plugging filed 19
Application for plugging approved December 6, 19 68
Plugging commenced December 6, 19 68
Plugging completed December 6, 19 68
Reason for abandonment of well or producing formation Dry Hole

If a producing well is abandoned, date of last production 19
Was permission obtained from the Conservation Division or its agents before plugging was commenced? Yes (Leo Massey of Hays)

Name of Conservation Agent who supervised plugging of this well
Producing formation Depth to top Bottom Total Depth of Well 3896 Feet
Show depth and thickness of all water, oil and gas formations.

OIL, GAS OR WATER RECORDS

CASING RECORD

FORMATION	CONTENT	FROM	TO	SIZE	PUT IN	PULLED OUT
	Surface	0	289'	8-5/8"	12/1/68	-----
	Casing					

Describe in detail the manner in which the well was plugged, indicating where the mud fluid was placed and the method or methods used in introducing it into the hole. If cement or other plugs were used, state the character of same and depth placed, from feet to feet for each plug set.

Filled hole to Cellar; Plug and pumped 120 sacks
50/50 Pozmix, 6% Gel. Job completed @ 8:15 P.M.
by Sun Cementing.


RECEIVED
STATE CORPORATION COMMISSION
12-10-68
DEC 10 1968
CONSERVATION DIVISION
Wichita, Kansas

(If additional description is necessary, use BACK of this sheet)
Name of Plugging Contractor Sun Oil Well Cementing
Address Box 169, Great Bend, Kansas

STATE OF KANSAS, COUNTY OF SEDGWICK, ss.
Wayne W. Kahmeyer of Sage Drilling Co. (employee of owner) or (owner or operator) of the above-described well, being first duly sworn on oath, says: That I have knowledge of the facts, statements, and matters herein contained and the log of the above-described well as filed and that the same are true and correct. So help me God.

(Signature) Wayne W. Kahmeyer
500 Bitting Building, Wichita, Kansas
(Address)

Subscribed and sworn to before me this 9th day of December, 19 68



November 26, 1970.

Louise K. Whitted - Notary Public.

DRILLERS LOG

WILHELM NO. 1


CASING RECORD:	OPERATOR:	Appleton Oil Company (Not Inc.)	DESCRIPTION:
8-5/8" @ 289' w/200 sax cement	CONTRACTOR:	Sage Drilling Co., Inc.	SE SE NW Sec. 16-19S-16W Rush County, Kansas
TOTAL DEPTH:	COMMENCED:	November 30, 1968	ELEVATION: 2079KB
3896'	COMPLETED:	December 6, 1968	

<u>FORMATION</u>	<u>FROM</u>	<u>TO</u>	<u>REMARKS</u>
Post Rock, Red Bed & Shale	0	226	<p>RECEIVED STATE CORPORATION COMMISSION 12-16-68 DEC 16 1968 CONSERVATION DIVISION Wichita, Kansas</p>
Red Bed	226	291	
Shale & Sand	291	550	
Shale & Shells	550	1075	
Red Bed	1075	1145	
Anhydrite	1145	1175	
Red Bed & Shale	1175	1875	
Shale & Lime	1875	2188	
Lime & Shale	2188	2590	
Shale & Lime	2590	3200	
Lime & Shale	3200	3824	
Arbuckle dolomite	3824	3842	
Chert	3842	3896	D&A

I certify that this is a true and correct copy of the above log to the best of my knowledge.

SAGE DRILLING CO., INC.

By Wayne W. Kahmeyer
Wayne W. Kahmeyer



Subscribed and sworn to before me this 9th day of December, 1968.

Louise K. Whitted
Louise K. Whitted, Notary Public

My commission expires:
November 26, 1970.