

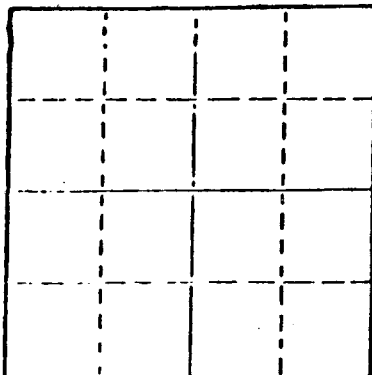
STATE OF KANSAS
STATE CORPORATION COMMISSION

WELL PLUGGING RECORD

Give All Information Completely
Make Required Affidavit
Mail or Deliver Report to
Conservation Division
State Corporation Comm.
245 North Water
Wichita, KS 67202

Rush County. Sec. 12 Twp. 19 Rge. 16 E (W)
Location as "NE/CNW $\frac{1}{4}$ SW $\frac{1}{4}$ " or footage from lines _____
C/SE/NW

Lease Owner J. C. Musgrove, Inc.
Lease Name Damm Well No. 1 (OWWO)
Office Address Box 611, Great Bend, Kansas 67530
Character of Well (Completed as Oil, Gas or Dry Hole) _____



Locate well correctly on above
Section Plot

Date Well completed _____ 19____
Application for plugging filed _____ 19____
Application for plugging approved _____ 19____
Plugging commenced _____ November 8 19 77
Plugging completed _____ November 11 19 77
Reason for abandonment of well or producing formation _____

_____ depleted
If a producing well is abandoned, date of last production _____ 19____

Was permission obtained from the Conservation Division or
its agents before plugging was commenced? _____ yes

Name of Conservation Agent who supervised plugging of this well Leo Massey
Producing formation _____ Depth to top _____ Bottom _____ Total Depth of Well 3646'
Show depth and thickness of all water, oil and gas formations.

OIL, GAS OR WATER RECORDS

CASING RECORD

FORMATION	CONTENT	FROM	TO	SIZE	PUT IN	PULLED OUT
				8 5/8"	1039'	none
				4 1/2"	3645'	2783.76'

Describe in detail the manner in which the well was plugged, indicating where the mud fluid
was placed and the method or methods used in introducing it into the hold. If cement or other
plugs were used, state the character of same and depth placed, from _____ feet to
_____ feet for each plug set.

Dumped sand to 3590' and 4 sacks cement.

Shot pipe at 3030' and 2825'.

Pulled 73 joints 4 1/2" casing.

Built rock bridge at 425' and dumped 6 yards readymix concrete.

(If additional description is necessary, use BACK of this sheet)

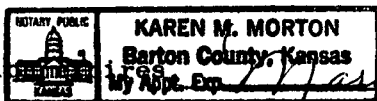
Name of Plugging Contractor Rockhold Engineering, Inc.
Box 698, Great Bend, Kansas 67530

STATE OF Kansas COUNTY OF Barton, ss.
James W. Rockhold (employee of owner) or (owner or operator)
of the above-described well, being first duly sworn on oath, says: That I have knowledge of
the facts, statements, and matters herein contained and the log of the above-described well
as filed and that the same are true and correct. So help me God.

(Signature) James W. Rockhold
Box 698, Great Bend, Kansas 67530
(Address)

SUBSCRIBED AND SWORN TO before me this 16th day of November, 19 77

Karen M. Morton
Notary Public.



My commission expires 1/7/1980

RECORDED
STATE CORPORATION COMMISSION

NOV 17 1977
11-17-77
CONSERVATION DIVISION
WICHITA, KANSAS

15-165-30102-00-01
KANSAS GEOLOGICAL SOCIETY
 KANSAS WELL LOG BUREAU - KANSAS WELL SAMPLE BUREAU
 KANSAS GEOLOGICAL SOCIETY BUILDING
 508 EAST MURDOCK - WICHITA, KANSAS

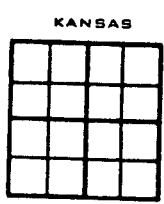
OCT 28 1977
JF

COMPANY Rush
 FARM Damm NO. 1

SEC. 12 T. 19S R. 16W
 LOC. C SE NW

TOTAL DEPTH 3646'
 COMM. May 16, 1966 COMP. May 26, 1966
 SHOT OR TREATED
 CONTRACTOR Woodman & Iannitti Drilling Company
 ISSUED

COUNTY Rush



CASING
 20 10
 15 8 5/8 @ 1039 w/420 sx
 12 6
 13 5

ELEVATION 2004

PRODUCTION D & A

FIGURES INDICATE BOTTOM OF FORMATIONS

70	Clay, Post & Rock
120	Clay & Rock
135	Sand
300	Red Bed & Clay
465	Shale
565	Sand
910	Red Bed
1000	Red Bed
1026	Sand & Rock
1037	Anhy
1060	Anhy
1285	Red Bed
1760	Shale
1805	Shale & Lime
2010	Lime & Shale
2185	Lime
2315	Lime
2415	Lime
2580	Lime
2755	Lime & Shale
2860	Lime
3005	Lime
3105	Lime
3170	Lime
3250	Lime
3320	Lime
3380	Lime
3460	Lime
3505	Lime
3570	Lime
3622	Lime
3646	Sand
3646	Total Depth

RECORDED
 1037 0 8 1977
 11-1-77

JUN - 1 1966

DIVISION

I certify the above to be a true and correct copy of the driller's log and the geological tops to the best of my knowledge and belief.

Woodman & Iannitti Drilling Co.

K. T. Woodman
 K. T. Woodman

COMM B-19-77 Comp 10-12-77

*4 1/2" 10.5# Csg SET @
 3645' w/100 SACKS,
 PERF 3608-3612
 3616 1/2-3621*