

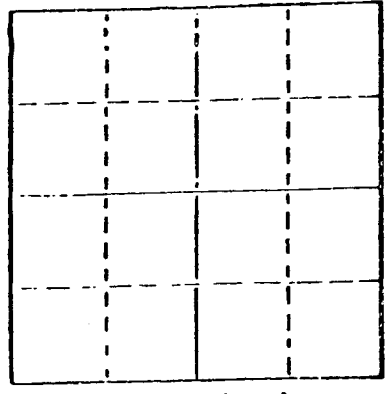
STATE OF KANSAS
STATE CORPORATION COMMISSION

WELL PLUGGING RECORD

Give All Information Completely
Make Required Affidavit
Mail or Deliver Report to
Conservation Division
State Corporation Comm.
245 North Water
Wichita, KS 67202

Rush County. Sec. 12 Twp. 19S Rge. 16W E/W
Location as "NE/CNW}SW $\frac{1}{4}$ " or footage from lines
1980 FEL 1980 FSL SE/4

Lease Owner Vicorp Energy Inc.
Lease Name Miller Well No. 001
Office Address 1777 S. Harrison, Suite 101, Denver, 80210
Character of Well (Completed as Oil, Gas or Dry Hole)
Dry



Locate well correctly on above
Section Plat

Date Well completed 1-31 1983
Application for plugging filed 1-30 1983
Application for plugging approved 1-30 1983
Plugging commenced 1-31 1983
Plugging completed 1-31 1983
Reason for abandonment of well or producing formation
Dry

If a producing well is abandoned, date of last production
19

Was permission obtained from the Conservation Division or
its agents before plugging was commenced? Yes

Name of Conservation Agent who supervised plugging of this well DURANT
Producing formation Depth to top Bottom Total Depth of Well 3680
Show depth and thickness of all water, oil and gas formations.

OIL, GAS OR WATER RECORDS

CASING RECORD

FORMATION	CONTENT	FROM	TO	SIZE	PUT IN	PULLED OUT
		0	1026	8 5/8		

Describe in detail the manner in which the well was plugged, indicating where the mud fluid
was placed and the method or methods used in introducing it into the hold. If cement or other
plugs were used, state the character of same and depth placed, from _____ feet to
_____ feet for each plug set. Plugged: 50 sacks @ 1050

25 sacks @ 540
10 sacks @ 40
10 sacks in rathole; 10 sacks in mousehole.
Cemented by HOWCO
Completed 6:30 AM 1-31-83

(If additional description is necessary, use BACK of this sheet)

Name of Plugging Contractor DaMac Drilling Inc.
Box 1164, Great Bend, Ks. 67530

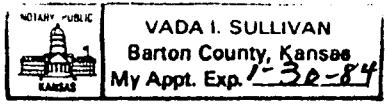
STATE OF Kansas COUNTY OF Barton, ss.
Martha J. McKown (employee of owner) or (owner or operator)
of the above-described well, being first duly sworn on oath, says: That I have knowledge of
the facts, statements, and matters herein contained and the log of the above-described well
as filed and that the same are true and correct. So help me God.

(Signature) Martha J. McKown
Box 1164, Great Bend, Ks. 67530
(Address)

SUBSCRIBED AND SWORN TO before me this 31st day of Jan., 19 83

Vada I. Sullivan
Notary Public.

My commission expires _____



RECEIVED
STATE CORPORATION COMMISSION
4-7-83
APR 07 1983

CONSERVATION DIVISION
Wichita, Kansas

15-165-21061-0000
WELL LOG

COMPANY VICORP ENERGY INC.

SEC. 12 T. 19S R. 16W

FARM MILLER NO. 001

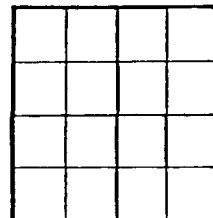
LOC. 1980 FEL 1980 FSL SE/4

TOTAL DEPTH 3680

COUNTY Rush, Ks.

COMM. 1-24-83 COMP. 1-31-83

CONTRACTOR DaMac Drilling Inc.



CASING 8 5/8 set @ 1026'

ELEVATION

PRODUCTION P&A

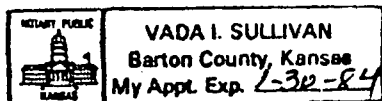
FIGURES INDICATE BOTTOM OF FORMATIONS

Clay, RedBed	0	194
Shale, RedBed	194	1026
Anhydrite, Shale	1026	1061
Shale, Lime	1061	3680 RTD

State of Kansas }
County of Barton } as

I, Martha J. McKown of DaMac Drilling Inc.

upon oath state the above and foregoing is a true and correct copy of the log of the Miller #001 well.



Subscribed and sworn to before me this 29th day of January 1983

RECEIVED
STATE CORPORATION COMMISSION

My Commission Expires: _____

APR 07 1983
4-7-83
CONSERVATION DIVISION
Wichita, Kansas

Vada I. Sullivan
NOTARY PUBLIC