

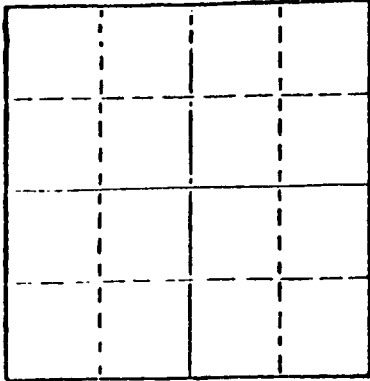
STATE OF KANSAS
STATE CORPORATION COMMISSION

WELL PLUGGING RECORD

Give All Information Completely
Make Required Affidavit
Mail or Deliver Report to
Conservation Division
State Corporation Comm.
245 North Water
Wichita, KS 67202

Rush County, Sec. 12 Twp. 19 Rge. 16 E ^{AW}
Location as "NE/CNW $\frac{1}{4}$ /SW $\frac{1}{4}$ " or footage from lines
SE/SW/NE

Lease Owner Roxana Corporation
Lease Name Dyer Well No. 1
Office Address P. O. Box 1162 Great Bend, KS 67530
Character of Well (Completed as Oil, Gas or Dry Hole) _____



Locate well correctly on above
Section Plat

Oil
Date Well completed _____ 19____
Application for plugging filed _____ 19____
Application for plugging approved _____ 19____
Plugging commenced May 16, 19 78
Plugging completed May 17, 19 78
Reason for abandonment of well or producing formation _____

Depleted
If a producing well is abandoned, date of last production _____ 19____

Was permission obtained from the Conservation Division or
its agents before plugging was commenced? Yes

Name of Conservation Agent who supervised plugging of this well Leo Massey
Producing formation _____ Depth to top _____ Bottom _____ Total Depth of Well 3611
Show depth and thickness of all water, oil and gas formations.

OIL, GAS OR WATER RECORDS

CASING RECORD

FORMATION	CONTENT	FROM	TO	SIZE	PUT IN	PULLED OUT
				8 5/8"	775	None
				5 1/2"	3610	None

Describe in detail the manner in which the well was plugged, indicating where the mud fluid was placed and the method or methods used in introducing it into the hold. If cement or other plugs were used, state the character of same and depth placed, from _____ feet to _____ feet for each plug set.

Dumped sand to 3250' and 5 sacks cement.
Built rock bridge at 550'.
Plugged well with 3 yards readymix concrete.

RECEIVED
STATE CORPORATION COMMISSION
JUN 09 1978
6-9-78
JUN 06 1978
6-6-78
CONSERVATION DIVISION
Wichita, Kansas

(If additional description is necessary, use BACK of this sheet)

Name of Plugging Contractor Rockhold Engineering, Inc.

STATE OF Kansas COUNTY OF Barton, ss.
James W. Rockhold (employee of owner) or (owner or operator)
of the above-described well, being first duly sworn on oath, says: That I have knowledge of the facts, statements, and matters herein contained and the log of the above-described well as filed and that the same are true and correct. So help me God.

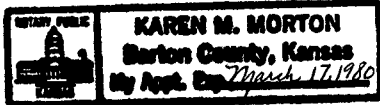
(Signature)

James W. Rockhold
P. O. Box 698 Great Bend, KS 67530
(Address)

SUBSCRIBED AND SWORN TO before me this 8th day of June, 19 78

Karen M. Morton
Notary Public.

My commission expires March 17, 1980



COMPANY Icer Addis

SEC 12 T 19S W 16W
COR. SE SW NE

FARM Dyer

NO. 1

TOTAL DEPTH 3,611'

COUNTY Rush

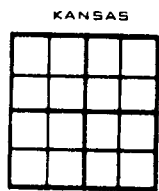
COMM. February 27, 1975

COMP. March 14, 1975

SHOT OR TREATED

CONTRACTOR H-30, Inc.

ISSUED



CASING

20

10

15

8-5/8" 775' cemented w/325 sxs cement ELEVATION 1,982' KB

12

6

13

5 1/2" 3,610' cemented w/100 sxs cement PRODUCTION

FIGURES INDICATE BOTTOM OF FORMATIONS

Shale	450'
Sand	548'
Shale	580'
Sand	618'
Shale and Red Bed	1,015'
Anhydrite	1,041'
Red Bed and Shale	1,613'
Shale and Lime	2,130'
Lime and Shale	2,269'
Shale and Shells	2,448'
Shale and Lime	2,961'
Lime and Shale	3,582'
Sand and Lime	3,595'
Sand and Chert	3,611'
Rotary Total Depth	3,611'

I hereby certify the above and foregoing to be
a true and correct log of the above described
well as shown by the drilling reports.

H-30, INC.

RECEIVED
STATE CORPORATION COMMISSION
JAN 30 1978
1-30-78
CONSERVATION DIVISION
Wichita, Kansas

Dean Britting
Dean Britting

State of Kansas }
County of Sedgwick } ss:

Subscribed and Sworn to before me a Notary Public
in and for said county and state this 24th. day

WILLISON
NOTARY
April, 1975.

Elsie Willison
Elsie Willison-Notary Public

My Commission Expires:

June 30, 1978