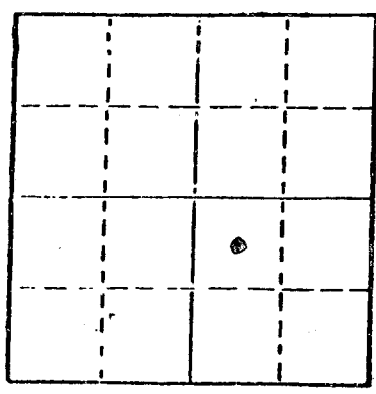


STATE OF KANSAS  
STATE CORPORATION COMMISSION

WELL PLUGGING RECORD

Give All Information Completely  
Make Required Affidavit  
Mail or Deliver Report to  
Conservation Division  
State Corporation Comm.  
245 North Water  
Wichita, KS 67202



Locate well correctly on above  
Section Plat

Ness County. Sec. 28 Twp. 20S Rge. 25W E/W  
Location as "NE/CNW 1/4 SW 1/4" or footage from lines  
NW SE  
Lease Owner Mull Drilling Co., Inc.  
Lease Name Ferguson Cattle Co. #1 Well No. 1  
Office Address 221 N. Main Suite 300; Wichita, KS 67202  
Character of Well (Completed as Oil, Gas or Dry Hole)

DRY HOLE  
Date Well completed January 13, 19 81  
Application for plugging filed January 13, 19 81  
Application for plugging approved January 13, 19 81  
Plugging commenced January 13, (4:00 A.M.) 19 81  
Plugging completed January 13, 19 81  
Reason for abandonment of well or producing formation

Dry Hole  
If a producing well is abandoned, date of last production 19

Was permission obtained from the Conservation Division or its agents before plugging was commenced? YES

Name of Conservation Agent who supervised plugging of this well Marion Schmidt  
Producing formation Depth to top Bottom Total Depth of Well  
Show depth and thickness of all water, oil and gas formations.

OIL, GAS OR WATER RECORDS

CASING RECORD

FORMATION	CONTENT	FROM	TO	SIZE	PUT IN	PULLED OUT
		0	363	8 5/8	370	0

Describe in detail the manner in which the well was plugged, indicating where the mud fluid was placed and the method or methods used in introducing it into the hold. If cement or other plugs were used, state the character of same and depth placed, from feet to feet for each plug set.

Bottom plug 900 feet with 70 sacks 50/50 poz 6% gel  
2nd plug 360' with 25 sacks cement " " "  
Top plug solid bridge at 40' cement with 10 sacks to ground level  
Rat Hole 5 sacks 50/50 Poz 6% gel

(If additional description is necessary, use BACK of this sheet)

Name of Plugging Contractor

STATE OF KANSAS COUNTY OF BARTON, ss.  
George E. Miller, Jr. (employee of owner) or (owner or operator)



of the above-described well, being first duly sworn on oath, says: That I have knowledge of the facts, statements, and matters herein contained and the log of the above-described well as filed and that the same are true and correct. So help me God.

(Signature) George E. Miller, Jr.  
P.O. Box 1413; Great Bend, KS 67530  
(Address)

SUBSCRIBED AND SWORN TO before me this 14th day of January, 19 81

Helen C. Standley  
Notary Public.

My commission expires 12-8-83



15-135-21932-0000

WELL LOG

FERGUSON CATTLE CO. # 1  
NW SE Sec 28-20S-25W  
NESS COUNTY, KANSAS

NAME OF OPERATOR: Mull Drilling Co., Inc.  
221 North Main Suite 300  
Wichita, KS 67202

DATE COMPLETED: January 13, 1981

FROM	TO	
0	372	Sahle
372	971	Sand & Shale
971	1032	Shale
1032	1055	Blaine
1055	1127	Shale
1127	1697	Sand, Shale & Red Bed
1697	3192	Shale
3192	4396	Shale & Lime
4396	4510	Lime
4510		T.D.


STATE OF KANSAS

COUNTY OF BARTON ss

George E. Miller, Jr., President of Blue Goose Drilling Co., Inc., being first duly sworn on oath says: That I have knowledge of the facts, statements and matters herein contained and the log of the above described well as filed and that the same are true and correct.

*George E. Miller, Jr.*  
George E. Miller, Jr.

Subscribed and sworn before me this 14th Day of January, 1981



*Helen C. Standley*  
Notary Public

My Commission Expires: 12-8-83

JAN 16 1981  
CONSERVATION DIVISION