

15-165-20362-0000

WELL PLUGGING RECORD

Give All Information Completely  
Make Required Affidavit  
Mail or Deliver Report to:  
Conservation Division  
State Corporation Commission  
212 No. Market  
Wichita, Kansas

Rush County. Sec. 35 Twp. 19S Rge. (E) 20 (W)

Location as "NE/CNW/SW" or footage from lines SW SE SE

Lease Owner Rains & Williamson Oil Co., Inc.

Lease Name Murray Well No. 1

Office Address 1425 Wichita Plaza, Wichita, Kansas

Character of Well (completed as Oil, Gas or Dry Hole) Dry Hole

Date well completed 11-28 1970

Application for plugging filed 11-28 1970

Application for plugging approved 11-28 1970

Plugging commenced 11-28 1970

Plugging completed 11-28 1970

Reason for abandonment of well or producing formation No oil or gas found in commercial quantities.

If a producing well is abandoned, date of last production ----- 19--

Was permission obtained from the Conservation Division or its agents before plugging was commenced? Yes

Name of Conservation Agent who supervised plugging of this well Leo Massey, Hays, Kansas

Producing formation \_\_\_\_\_ Depth to top \_\_\_\_\_ Bottom \_\_\_\_\_ Total Depth of Well 4330 Feet

Show depth and thickness of all water, oil and gas formations.

OIL, GAS OR WATER RECORDS

CASING RECORD

FORMATION	CONTENT	FROM	TO	SIZE	PUT IN	PULLED OUT
				8-5/8"	320.80	-0-

Describe in detail the manner in which the well was plugged, indicating where the mud fluid was placed and the method or methods used in introducing it into the hole. If cement or other plugs were used, state the character of same and depth placed, from \_\_\_\_\_ feet to \_\_\_\_\_ feet for each plug set.

Set first plug at 540 feet with 70 sacks;  
second plug at 300 feet with 20 sacks; top  
plug at 40 feet with 10 sacks, solid bridge  
to surface. Plugging completed at 6:30 p.m.  
11-28-70.

RECEIVED  
STATE CORPORATION COMMISSION  
DEC 10 1970  
CONSERVATION DIVISION  
Wichita, Kansas

(If additional description is necessary, use BACK of this sheet)

Name of Plugging Contractor Rains & Williamson Oil Co., Inc.


Address 1425 Wichita Plaza, Wichita, Kansas

STATE OF KANSAS, COUNTY OF SEDGWICK, ss.

Wilson Rains (employee of owner) or (owner or operator) of the above-described

well, being first duly sworn on oath, says: That I have knowledge of the facts, statements, and matters herein contained and the log of the above-described well as filed and that the same are true and correct. So help me God.

(Signature) Wilson Rains Wilson Rains  
1425 Wichita Plaza, Wichita, Kansas  
(Address)



Subscribed and sworn to before me this 9 day of December, 1970

Jeanine Durand  
Jeanine Durand Notary Public.

ROTARY DRILLING LOG

Operator: Rains & Williamson  
 Oil Co., Inc.  
 MURRAY #1  
 SW SE SE 35-19S-20W  
 Rush County, Kansas

Contractor: Rains & Williamson  
 Oil Co., Inc.  
 Commenced: 11-20-70  
 Completed: 11-28-70  
 Casing: 8-5/8"/320.8'/165 sacks

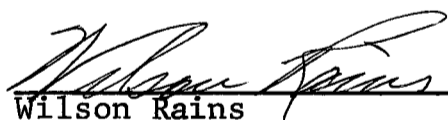
Formations

Top Soil	40'
Shale	470'
Sand	510'
Shale	837'
Sand	1036'
Shale	1412'
Anhydrite	1443'
Shale	2235'
Shale and Lime	3795'
Lime	4285'
Mississippi	4330'
Rotary Total Depth	4330'


RECEIVED  
 STATE CORPORATION COMMISSION  
 12-10-70  
 DEC 10 1970  
 CONSERVATION DIVISION  
 Wichita, Kansas


We certify the above log is true and correct, to the best of our knowledge and belief.

RAINS & WILLIAMSON OIL CO., INC.

  
 Wilson Rains

Subscribed and sworn to me, a Notary Public, within and for the State of Kansas, County of Sedgwick, this 9 day of December, 1970.

  
 Jeanine Durand Notary Public



My Commission Expires: 3-31-74