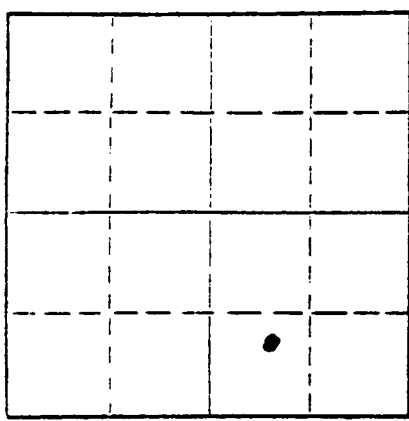


STATE OF KANSAS
STATE CORPORATION COMMISSION

Give All Information Completely
Make Required Affidavit
Mail or Deliver Report to:
Conservation Division
State Corporation Commission
P. O. Box 17027
Wichita, Kansas 67217
NORTH

WELL PLUGGING RECORD



Locate well correctly on above Section Plat

Ness County, Sec. 23 Twp. 20 Rge. (E) 25W (W)
Location as "NE/CNW/SW" or footage from lines NE SW SE
Lease Owner DONALD C. SLAWSON
Lease Name Klein 'E' Well No. 1
Office Address 200 Douglas Building Wichita, Kansas 67202
Character of Well (completed as Oil, Gas or Dry Hole) Dry Hole
Date well completed April 29, 1981
Application for plugging filed April 29, 1981
Application for plugging approved April 29, 1981
Plugging commenced April 29, 1981
Plugging completed April 29, 1981
Reason for abandonment of well or producing formation Dry Hole

If a producing well is abandoned, date of last production 19
Was permission obtained from the Conservation Division or its agents before plugging was commenced? Yes

Name of Conservation Agent who supervised plugging of this well Marion Schmidt
Producing formation _____ Depth to top _____ Bottom _____ Total Depth of Well 4550 Feet
Show depth and thickness of all water, oil and gas formations.

OIL, GAS OR WATER RECORDS

CASING RECORD

FORMATION	CONTENT	FROM	TO	SIZE	PUT IN	PULLED OUT
		surface	518'	8 5/8"		

Describe in detail the manner in which the well was plugged, indicating where the mud fluid was placed and the method or methods used in introducing it into the hole. If cement or other plugs were used, state the character of same and depth placed, from _____ feet to _____ feet for each plug set.

1st plug @ 860' w/65 sx
2nd plug @ 540' w/30 sx
Solid Bridge @ 40' w/10 sx
5 sx in Rat Hole


Name of Plugging Contractor HALLIBURTON SERVICES
Address Box 405 Ness City, KS 67560

STATE OF KANSAS, COUNTY OF SEDGWICK ss.
William R. Horigan (employee of owner) or (owner or operator) of the above-described well, being first duly sworn on oath, says: That I have knowledge of the facts, statements, and matters herein contained and the log of the above-described well as filed and that the same are true and correct. So help me God.

(Signature) William R. Horigan
WILLIAM R. HORIGAN, Operations Engineer
200 Douglas Building Wichita, Kansas 67202 (Address)

SUBSCRIBED AND SWORN TO before me this 19th day of June RECEIVED 19 81

My commission expires 06/12/82



Sherry L. Kendall
SHERRY L. KENDALL Notary Public.
JUL 20 1981
7-20-81
CONSERVATION DIVISION
Wichita, Kansas

WELL LOG

15-135-22015-0000

OPERATOR: **DONALD C. SLAWSON**
 200 DOUGLAS BUILDING
 WICHITA, KANSAS 67202

LEASE: #1 Klein 'E'
 NE SW SE Sec. 23-20-25W
 Ness County, Kansas

CONTRACTOR: **SLAWSON DRILLING COMPANY, INC.**
 200 DOUGLAS BUILDING
 WICHITA, KANSAS 67202

COMMENCED: April 21, 1981

COMPLETED: April 29, 1981

CASING: Surface - 8 5/8" @ 518' w/375 sx 60/40 poz

0 - 525 Surface
 525 - 1642 Shale
 1642 - 1689 Anhydrite
 1689 - 2915 Shale
 2915 - 3675 Shale and lime
 3675 - 4120 Lime
 4120 - 4230 Lime and shale
 4230 - 4550 Lime
 4550 RTD

STATE OF KANSAS)
)
 COUNTY OF SEDGWICK) SS.

I, James C. Remsberg, OF THE **SLAWSON DRILLING COMPANY, INC.**
 UPON OATH STATE THAT THE ABOVE AND FOREGOING IS A TRUE AND CORRECT COPY OF THE
 LOG OF THE #1 Klein 'E' TEST.

James C. Remsberg

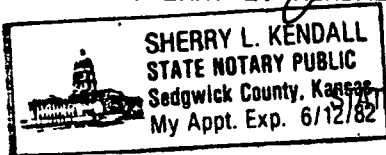
 JAMES C. REMSBERG, President

SUBSCRIBED AND SWORN TO BEFORE ME THIS 19th DAY OF June, 1981

Sherry L. Kendall

 SHERRY L. KENDALL, Notary Public

MY COMMISSION EXPIRES : 06/12/82



RECEIVED
 CORPORATION COMMISSION

JUN 20 1981

CONSERVATION DIVISION
 Wichita, Kansas