

API NUMBER 15-135-23,440-0000

LEASE NAME Williamson

WELL NUMBER 2

1980 Ft. from S Section Line

3960 Ft. from E Section Line

SEC. 2 TWP. 16 SRGE. 26 (E1/4)(W)

COUNTY Ness

Date Well Completed 4/9/90

Plugging Commenced 4/9/90

Plugging Completed 4/9/90

TYPE OR PRINT  
 NOTICE: Fill out completely  
 and return to Cons. Div.  
 office within 30 days.

LEASE OPERATOR Weststar Resources, Inc.

ADDRESS 1115 Westport SW 'D', Manhattan, KS 66502

PHONE# (913) -625-5891 OPERATORS LICENSE NO. 30063

Character of Well D&A

(Oil, Gas, D&A, SWD, Input, Water Supply Well)

The plugging proposal was approved on 4-9-90 (date)

by Dan Goodrow (KCC District Agent's Name).

Is ACO-1 filed? No If not, Is well log attached? Yes

Producing Formation \_\_\_\_\_ Depth to Top \_\_\_\_\_ Bottom T.D. 4532'

Show depth and thickness of all water, oil and gas formations.

OIL, GAS OR WATER RECORDS

CASING RECORD

Formation	Content	From	To	Size	Put in	Pulled out
				8-5/8"	254'	-0-

Describe in detail the manner in which the well was plugged, indicating where the mud fluid was placed and the method or methods used in introducing it into the hole. If cement or other plugs were used, state the character of same and depth placed, from feet to feet each set.

Mud laden fluid 4532'-2065' 10 sks cement in mousehole

80 sks cement @ 1250' 15 sks cement in rathole

40 sks cement @ 275'

10 sks cement @ 40'

(If additional description is necessary, use BACK of this form.)

Name of Plugging Contractor Emphasis Oil Operations License No. 750

Address P. O. Box 506, Russell, KS 67665-0506

STATE OF KANSAS COUNTY OF RUSSELL, ss.

Kyle B. Branum (Employee of Operator) or (Operator) of above-described well, being first duly sworn on oath, says: That I have knowledge of the facts, statements, and matters herein contained and the log of the above-described well as filed that the same are true and correct, so help me God.

(Signature) [Signature]

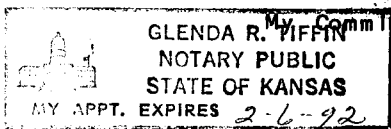
Kyle B. Branum

(Address) P. O. Box 506, Russell, KS 67665-0506

SUBSCRIBED AND SWORN TO before me this 10th day of April, 1990

[Signature]  
 Glenda R. Tiffin, Notary Public

My Commission Expires: February 6, 1992



4-11-90

15135-23446-0000

EMPHASIS OIL OPERATIONS

P. O. BOX 506  
RUSSELL, KS 67665

DRILLERS LOG

OPERATOR: Weststar Resources, Inc.  
1115 Westport SW 'D'  
Manhattan, KS 66502

CONTRACTOR: Emphasis Oil Operations  
Box 506  
Russell, KS 67665

LEASE: Williamson WELL #2

LOCATION: C N/2 SW  
Section 2-16S-26W  
Ness County, Kansas

ROTARY TOTAL DEPTH: 4532'

ELEVATION: 2588' K.B.

COMMENCED: 4/2/90

COMPLETED: 4/9/90

CASING: 8-5/8" @ 254' w/160 sks cement

STATUS: Dry Hole


DEPTHS & FORMATIONS

(All measurements from K.B.)

Top Soil	60'	Heebner	3866'
Dakota Sand	879'	Lansing-Kansas City	3911'
Cedar Hills	1509'	Ft. Scott	4425'
Anhydrite	2034'	R.T.D.	4532'
Topeka	3608'		

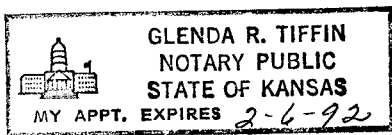
STATE OF KANSAS )  
                          ) ss  
COUNTY OF RUSSELL)

Kyle B. Branum, of Emphasis Oil Operations, states that the above and foregoing is a true and correct log of the above captioned well, to the best of his knowledge.

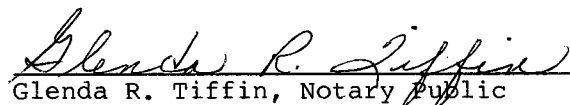
  
Kyle B. Branum

Subscribed and sworn to before me on April 10, 1990.

My commission expires: February 6, 1992.



RECEIVED  
STATE OF KANSAS  
APR 11 1990  
Wichita, Kansas

  
Glenda R. Tiffin, Notary Public