

STATE OF KANSAS  
STATE CORPORATION COMMISSION

Form CP-4

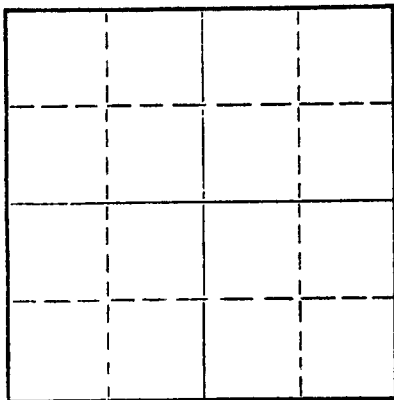
Give All Information Completely  
Make Required Affidavit  
Mail or Deliver Report to:  
Conservation Division  
State Corporation Commission  
212 No. Market  
Wichita, Kansas 67202

WELL PLUGGING RECORD

Ness County, Sec. 2 Twp. 16S Rge. xxx 26 (W)  
C NW SE

Location as "NE/CNW/SW" or footage from lines  
Lease Owner Pickrell Drilling Company  
Lease Name Wheatcroft "A" Well No. 1  
Office Address 705 Fourth National Bank Bldg., Wichita, Kansas  
Character of Well (completed as Oil, Gas or Dry Hole) Dry Hole  
Date well completed November 24 1971  
Application for plugging filed November 24 1971  
Application for plugging approved November 24 1971  
Plugging commenced November 23 1971  
Plugging completed November 24 1971  
Reason for abandonment of well or producing formation Dry Hole

NORTH



Locate well correctly on above  
Section Plat

If a producing well is abandoned, date of last production 19  
Was permission obtained from the Conservation Division or its agents before plugging was commenced? Yes

Name of Conservation Agent who supervised plugging of this well Leo F. Massey  
Producing formation \_\_\_\_\_ Depth to top \_\_\_\_\_ Bottom \_\_\_\_\_ Total Depth of Well 4550 Feet  
Show depth and thickness of all water, oil and gas formations.

OIL, GAS OR WATER RECORDS

CASING RECORD

FORMATION	CONTENT	FROM	TO	SIZE	PUT IN	PULLED OUT
				8-5/8"	259'	None

Describe in detail the manner in which the well was plugged, indicating where the mud fluid was placed and the method or methods used in introducing it into the hole. If cement or other plugs were used, state the character of same and depth placed, from \_\_\_\_\_ feet to \_\_\_\_\_ feet for each plug set.

Bottom Plug @ 850' w/70 sacks, Plug @ 240' w/20 sacks,  
Top Plug @ 40' w/10 sacks.

RECEIVED  
STATE CORPORATION COMMISSION  
DEC 2 1971  
CONSERVATION DIVISION  
Wichita, Kansas  
12-2-71


(If additional description is necessary, use BACK of this sheet)

Name of Plugging Contractor Pickrell Drilling Company  
Address 705 Fourth National Bank Building, Wichita, Kansas 67202

STATE OF Kansas COUNTY OF Sedgwick, ss.  
C. W. Sebitts

(employee of owner) or (owner or operator) of the above-described well, being first duly sworn on oath, says: That I have knowledge of the facts, statements, and matters herein contained and the log of the above described well as filed and that the same are true and correct. So help me God.

(Signature) C. W. Sebitts  
705 Fourth National Bank Bldg, Wichita, Kansas  
(Address)



Subscribed and sworn to before me this 29th day of November, 1971

Esther Lamone  
Notary Public

My commission expires

January 19, 1973

ROTARY DRILLING LOG

15-135-2057 & 0000

COMPANY: Pickrell Drilling Company  
705 Fourth National Bank Building  
Wichita, Kansas 67202

Rotary Drilling Commenced 11/15/71

Rotary Drilling Completed 11/24/71

LOCATION: Wheatcroft "A" No. 1, C NW SE Sec. 2-16S-26W,  
Ness County, Kansas

CONTRACTOR: **PICKRELL DRILLING COMPANY**  
Wichita, Kansas

CASING RECORD: Run 7 Jts. 8-5/8" surface casing set @ 259' KB. Cemented  
w/140 sacks cement. Completed 6:00 P.M. Circulated.

No oil string run. D & A, Plugged down 1:30 A.M. November 24, 1971.

LOG

(Figures indicate bottom of formation — measurements from top of rotary bushing.)

40	Surface Soil - Sand	<u>C.F.S.</u>
261	Shale & Shells	4455
910	Shale w/sand streaks	4520
1005	Sand	4530
1030	Shale	4535
1300	Shale - Sand	4545
1412	Red Beds	4550
1440	Blain	
1520	Shale - Red Beds	
1750	Sand	
1820	Shale - Shells	
2023	Shale	
2065	Anhydrite	
2295	Shale	<u>Slope Tests</u>
2835	Lime & Shale	2000
3210	Lime	2500
3890	Shale & Lime	3000
4275	Lime	3500
4335	Lime & Shale	4000
4475	Lime	4500
4530	Lime Chert	
4541	Chert & Lime	
4550	Mississippi, RTD	

RECEIVED  
STATE CORPORATION COMMISSION  
DEC 2 1971  
CONSERVATION DIVISION  
Wichita, Kansas

The undersigned, C. W. Sebitts, Attorney-in-Fact for PICKRELL DRILLING COMPANY, hereby certifies in behalf of said Company, that the above is a true and correct log of the formation encountered in drilling the above well as reflected by the Daily Drilling Reports.


PICKRELL DRILLING COMPANY  
By C. W. Sebitts Attorney-in-Fact

STATE OF KANSAS }  
COUNTY OF SEDGWICK } ss.:

On this 29th day of November, 1971, before me the undersigned, a Notary Public, in and for the County and State aforesaid, personally appeared C. W. Sebitts

to me known to be the identical person who subscribed the name of PICKRELL DRILLING COMPANY to the foregoing instrument as its Attorney-in-Fact and acknowledged to me that he executed the same as his free and voluntary act and deed, and as the free and voluntary act and deed of such company, for the uses and purposes therein set forth.

Given under my hand and seal of office the day and year last above written.



My commission expires: Jan. 19, 1973

Esther Lamone  
Esther Lamone Notary Public