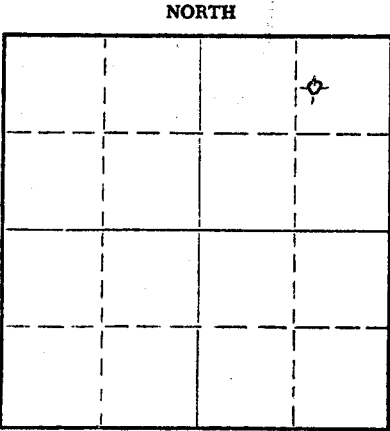


STATE OF KANSAS
STATE CORPORATION COMMISSION

Form CP-4

Give All Information Completely
Make Required Affidavit
Mail or Deliver Report to:
Conservation Division
State Corporation Commission
212 No. Market
Wichita, Kansas

WELL PLUGGING RECORD



Locate well correctly on above Section Plat

Ness County, Sec. 14 Twp. 20S Rge. 25 (E) W (W)
Location as "NE/CNW/SW" or footage from lines 660' FNL & 990' FEL NE/4
Lease Owner Murfin Drilling Company & Kantor
Lease Name Schlegel Well No. 1
Office Address 617 Union Center, Wichita, Kansas 67202
Character of Well (completed as Oil, Gas or Dry Hole) Dry Hole
Date well completed 11-25 19 71
Application for plugging filed 11-25 19 71
Application for plugging approved 11-25 19 71
Plugging commenced 11-25 19 71
Plugging completed 11-25 19 71
Reason for abandonment of well or producing formation D & A

If a producing well is abandoned, date of last production 19
Was permission obtained from the Conservation Division or its agents before plugging was commenced? Yes

Name of Conservation Agent who supervised plugging of this well Leo Massey, Hays, Kansas
Producing formation Depth to top Bottom Total Depth of Well 4490 Feet
Show depth and thickness of all water, oil and gas formations.

OIL, GAS OR WATER RECORDS

CASING RECORD

FORMATION	CONTENT	FROM	TO	SIZE	PUT IN	PULLED OUT

Describe in detail the manner in which the well was plugged, indicating where the mud fluid was placed and the method or methods used in introducing it into the hole. If cement or other plugs were used, state the character of same and depth placed, from feet to feet for each plug set.

720' w/50 SX
420' w/25 SX
40' w/10 SX


RECEIVED
STATE CORPORATION COMMISSION
DEC 8 1971
CONSERVATION DIVISION
Wichita, Kansas
12-8-71

(If additional description is necessary, use BACK of this sheet)
Name of Plugging Contractor Murfin Drilling Company
Address 617 Union Center, Wichita, Kansas 67202

STATE OF KANSAS, COUNTY OF SEDGWICK, ss.
James R. Daniels (employee of owner) or (owner or operator) of the above-described

well, being first duly sworn on oath, says: That I have knowledge of the facts, statements, and matters herein contained and the log of the above-described well as filed and that the same are true and correct. So help me God.

(Signature) James R. Daniels
617 Union Center, Wichita, Kans. 67202
(Address)



Subscribed and Sworn to before me this 6th day of December, 1971
Wilma V. Brokes Notary Public

WELL LOG

15.135.20516.0000

COMPANY Murfin Drilling Co. & Kantor

SEC. 14 T. 20S R. 25W

FARM Schlegel NO. 1

LOG. 660' FNL & 990'
FEL NE/4

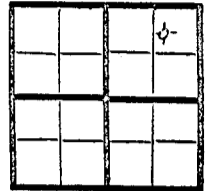
RIG. NO. 2

TOTAL DEPTH 4490'

COUNTY Ness
KANSAS

COMM. 11-13-71

COMP. 11-25-71



CONTRACTOR Murfin Drilling Company

CASING

20 10
15 8 5/8" @ 550' w/300 SX
12 6
13 5

ELEVATION 2397 GL

2402 KB

PRODUCTION

D & A

FIGURES INDICATE BOTTOM OF FORMATIONS

- 95 Clay
- 440 Shale
- 485 Sand
- 1475 Shale
- 1825 Sand - Shale
- 2030 Shale
- 2471 Shale - Lime
- 3320 Lime - Shale
- 3435 Lime
- 3925 Lime - Shale
- 4240 Lime
- 4286 Lime - Shale
- 4375 Lime
- 4377 Lime-Shale
- 4490 Lime

RECEIVED
STATE CORPORATION COMMISSION
DEC 8 1971
CONSERVATION DIVISION
Wichita, Kansas

State of KANSAS
County of SEDGWICK } ss:

I, James R. Daniels of the Murfin Drilling Company

do hereby certify that the above and foregoing is a true and correct copy of the log of the Schlegel #1 well.

Subscribed and sworn to before me this 6th day of December 19 71

My Commission Expires: February 7, 1975

James R. Daniels

Wilma V. Brokes
Wichita, Kansas NOTARY PUBLIC