

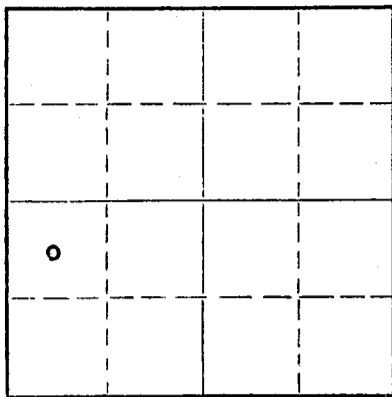
15:135:00 3180000

WELL PLUGGING RECORD

Give All Information Completely
Make Required Affidavit
Mail or Deliver Report to:
Conservation Division
State Corporation Commission
211 No. Broadway
Wichita, Kansas

Ness County. Sec. 11 Twp. 20S Rge. 25 (#11) W (W)
Location as "NE/CNW%SW%" or footage from lines. C NW SW
Lease Owner Sunray DX Oil Company
Lease Name Vernon Niell Well No. 1
Office Address P. O. Box 729, Great Bend, Kansas
Character of Well (completed as Oil, Gas or Dry Hole) Dry Hole
Date well completed December 20 1963
Application for plugging filed December 21 1963
Application for plugging approved December 27 1963
Plugging commenced December 20 1963
Plugging completed December 21 1963
Reason for abandonment of well or producing formation Non-productive

NORTH



Locate well correctly on above Section Plat

If a producing well is abandoned, date of last production --- 19---
Was permission obtained from the Conservation Division or its agents before plugging was commenced? Yes - by phone

Name of Conservation Agent who supervised plugging of this well Gilbert P. Leiker, Victoria, Kansas
Producing formation --- Depth to top --- Bottom --- Total Depth of Well 4575 Feet
Show depth and thickness of all water, oil and gas formations.

OIL, GAS OR WATER RECORDS

CASING RECORD

FORMATION	CONTENT	FROM	TO	SIZE	PUT IN	PULLED OUT
Cherokee	Dry	4376	4408	8-5/8"	605'	None
Mississippi	Dry	4477	4575			

Describe in detail the manner in which the well was plugged, indicating where the mud fluid was placed and the method or methods used in introducing it into the hole. If cement or other plugs were used, state the character of same and depth placed, from --- feet to --- feet for each plug set.

50 sacks cement plug was placed from 660' to 540'. Intervals above and below cement plug are filled with 9.6# mud laden fluid. Two wooden plugs were placed in top of 8-5/8" casing.

Mr. Vernon Niell, landowner, made arrangements with State Plugger to leave the hole open to 540'.

RECEIVED
STATE CORPORATION COMMISSION

JAN 6 1964
1-6-64

CONSERVATION DIVISION
Wichita, Kansas

(If additional description is necessary, use BACK of this sheet)
Name of Plugging Contractor Stickle Drilling Company
Address Wichita, Kansas

STATE OF KANSAS, COUNTY OF BARTON, ss.
C. C. SHREVE (employee of owner) of Stickle Drilling Company of the above-described well, being first duly sworn on oath, says: That I have knowledge of the facts, statements, and matters herein contained and the log of the above-described well as filed and that the same are true and correct. So help me God.

(Signature) C. C. Shreve
C. C. Shreve, District Manager
P. O. Box 729, Great Bend, Kansas
(Address)

SUBSCRIBED AND SWORN TO before me this 3rd day of January, 19 64

My commission expires February 22, 1967

D. L. Jackson
D. L. Jackson Notary Public.



Sunray DX Oil Company
Tulsa, Oklahoma

Tulsa, Oklahoma
December 24, 1963

Contractor: Stickle Drilling Company
Date Commenced: December 8, 1963
Date Completed: December 20, 1963

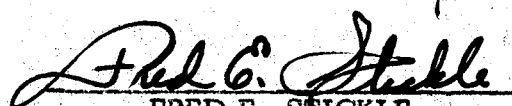
Vernon Neill No. 1
NW SW Section 11-20S-25W
Ness County, Kansas


DRILLER'S LOG

Depth Figures Indicate Base of Formation:

Surface clay and sand	90
Surface clay and shale	605
Shale and red bed	1670
Shale	2554
Lime	2565
Shale and lime	3000
Lime	4075
Broken lime	4170
Lime	4283
Lime and shale	4330
Lime	4477
Lime and chert	4488
Lime	4525
Lime and chert	4575 TD

I, Fred E. Stickle, hereby certify the above to be a true and complete Driller's Log of Sunray DX Oil Company's Vernon Neill No. 1, NW SW of Section 11-20S-25W, Ness County, Kansas.


FRED E. STICKLE


Notary Public

My Commission Expires January 11, 1964

RECEIVED
STATE CORPORATION COMMISSION

JAN 6 1964

CONSERVATION DIVISION
Wichita, Kansas