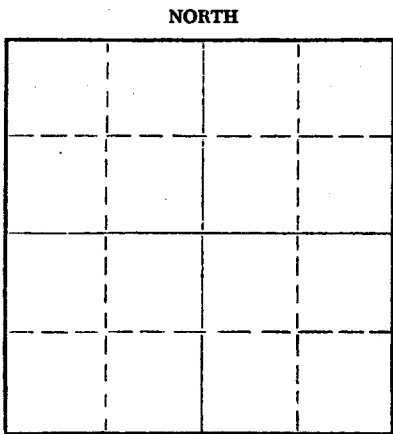


Give All Information Completely  
Make Required Affidavit  
Mail or Deliver Report to:  
Conservation Division  
State Corporation Commission  
312 North Market, Insurance Bldg.  
Wichita, Kansas

WELL PLUGGING RECORD



Locate well correctly on above Section Plat

Ness County, Sec. 11 Twp. 20S Rge. 25 (W)  
Location as "NE/CNW/SW" or footage from lines C SE SW  
Lease Owner Rupp-Ferguson Oil Co.  
Lease Name Kerr Well No. 1  
Office Address 522 Union Center, Wichita, Kansas  
Character of Well (completed as Oil, Gas or Dry Hole) Dry Hole  
Date well completed 8/5/60 19  
Application for plugging filed 8/5/60 19  
Application for plugging approved 8/5/60 19  
Plugging commenced 8/5/60 19  
Plugging completed 8/5/60 19  
Reason for abandonment of well or producing formation

If a producing well is abandoned, date of last production 19  
Was permission obtained from the Conservation Division or its agents before plugging was commenced? Yes

Name of Conservation Agent who supervised plugging of this well Gilbert P. Leiker  
Producing formation Depth to top Bottom Total Depth of Well 4490 Feet  
Show depth and thickness of all water, oil and gas formations.

OIL, GAS OR WATER RECORDS

CASING RECORD

FORMATION	CONTENT	FRDM	TD	SIZE	PUT IN	PULLED OUT
				8 5/8	505'	None

Describe in detail the manner in which the well was plugged, indicating where the mud fluid was placed and the method or methods used in introducing it into the hole. If cement or other plugs were used, state the character of same and depth placed, from feet to feet for each plug set.

Mud to 505' - Halls plug - 20 sacks through D.P.  
Mud to 40' - sack Halls - 3 sacks dry cement.  
Wet cement to bottom of cellar.

RECEIVED  
STATE CORPORATION COMMISSION  
AUG 10 1960  
8-10-60  
CONSERVATION DIVISION  
Wichita, Kansas

(If additional description is necessary, use BACK of this sheet)  
Name of Plugging Contractor Rupp-Ferguson Oil Co.  
Address 522 Union Center, Wichita, Kansas

STATE OF Kansas, COUNTY OF Sedgwick, ss.  
J. F. Carter, Jr. (employee of owner) or (owner or operator) of the above-described well, being first duly sworn on oath, says: That I have knowledge of the facts, statements, and matters herein contained and the log of the above-described well as filed and that the same are true and correct. So help me God.

(Signature) *J. F. Carter, Jr.*  
522 Union Center, Wichita, Kansas  
(Address)

SUBSCRIBED AND SWORN to before me this 8th day of August, 1960

My commission expires May 11, 1963  
Marguerite Wickey Notary Public



15-135-00138-0000

CONTRACTOR'S WELL LOG

Rupp-Ferguson No. 1 Kerr  
C SE SW Sec. 11-208-25W  
Ness County, Kansas

Elevation 2431 K.B.  
2428 D.F.

Contractor: Rupp-Ferguson Oil Co.  
Commenced: 7/21/60  
Completed: 8/5/60

Set 8 5/8" @ 505' w/225 sacks

Figures Indicate Bottom of Formation

45	rock and clay	4126	chalky lime
405	shale	4168	lime and chalk
506	clay and shale	4339	lime
540	shale and sand streak	4467	lime and shale
575	sand	4490	Miss. T.D.
750	shale		
820	sand		
920	red bed shale and sand streaks		
1028	red bed and sand		
1071	Anhydrite streaks		
1140	red bed		
1400	sand (red)		
1619	red bed and shale		
1685	shale		
1713	sand		
2180	shale and shells		
2386	shale, shells and lime		
2616	shale		
2665	shale		
2704	lime		
3541	shale and lime		
3555	chalky lime streaks		
3791	chalk		
3895	lime, shale and chalk		
3967	lime and shale		
4010	K.C. lime		
4097	lime		

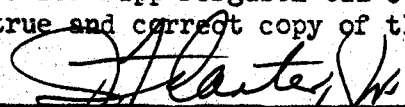
RECEIVED  
STATE CORPORATION COMMISSION

AUG 10 1960


CONSERVATION DIVISION  
Wichita, Kansas

STATE OF KANSAS )  
                          ) SS:  
COUNTY OF SEDGWICK)

I, J. F. Carter, Jr., Petroleum Engineer for Rupp-Ferguson Oil Co., do hereby certify the above and foregoing to be a true and correct copy of the log of the No. 1 Kerr well.

  
\_\_\_\_\_  
J. F. Carter, Jr.

Subscribed and sworn to before me this 8th day, of August, 1960.

  
\_\_\_\_\_  
Marguerite Dickey, Notary Public

My Commission Expires May 11, 1963.