

TYPE

NOTICE OF INTENTION TO DRILL

C-1
MI-1331

TO BE FILED WITH THE STATE CORPORATION COMMISSION
PRIOR TO COMMENCEMENT OF WELL



API Number 15-135-21,790
(For office use only) -0000

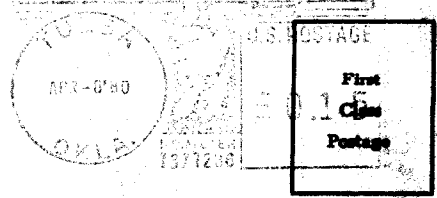
1. Operator Buttonwood Petroleum, Inc.
Address 9 E. 4th St., Ste. 605, Tulsa, OK 74103
2. Contractor Merckel Drilling Co.
Address Box 1382, Great Bend, KS 67530
3. Type of Equipment: Rotary Cable Tool _____
4. Well to be Drilled for: Oil Gas _____
Disposal _____ Input _____ Other _____
5. Depth of Deepest Fresh Water within 1 mile 200 ft.
6. Depth of Municipal Water Well within 3 miles none ft.
7. Depth to Protect all Fresh Water ~~300~~ 600 ft.
8. Amount of Surface Casing to be set 300 ft.
9. Alternate No. 1 _____ No. 2 _____

Starting Date June 15, 1980
County Ness
Sec 7 Twp 16 S Rge 26 W
Spot Location C SW NW
Nearest Lease Line 660 ft.
Lease Name Carlson
Well No. 1
Est. Total Depth 4550 ft.

REMARKS:

OPERATOR STATES THAT HE WILL COMPLY WITH K. S. A. 53-128

Signature of Operator  



State Corporation Commission of Kansas
Conservation Division
245 North Water
Wichita, Kansas 67202

RECEIVED
APR 11 1980
4-10-80

(IF PREFERRED, MAIL IN ENVELOPE)