

TYPE

NOTICE OF INTENTION TO DRILL

C-1

TO BE FILED WITH THE STATE CORPORATION COMMISSION
PRIOR TO COMMENCEMENT OF WELL

API Number 15-135-21,372
(For office use only) -6880

1. Operator OKMAR OIL COMPANY
970 Fourth Financial Center
Address Wichita, Kansas 67202 EA
2. Contractor Strata Drilling Company
2421 10th St., P. O. Box 355
Address Great Bend, Kansas 67530
3. Type of Equipment: Rotary Cable Tool _____
4. Well to be Drilled for: Oil Gas _____
Disposal _____ Input _____ Other _____
5. Depth of Deepest Fresh Water within 1 mile 200 ft.
6. Depth of Municipal Water Well within 3 miles None ft.
7. Depth to Protect all Fresh Water 250 ft.
8. Amount of Surface Casing to be set 300 ft.
9. Alternate No. 1 _____ No. 2

Starting Date November 1, 1977

County Ness County

Sec 15 Twp 16s S Rge 26 ^N _W

Spot Location NW NE SE

Nearest Lease Line 330 ft.



Lease Name Martin


Well No. #1

Est. Total Depth 4525 ft.

REMARKS:

OPERATOR STATES THAT HE WILL COMPLY WITH K. S. A. 55-128

Signature of Operator Max S. Houston 
Max S. Houston 



**State Corporation Commission of Kansas
Conservation Division
245 North Water
Wichita, Kansas 67202**

9-21-77

(IF PREFERRED, MAIL IN ENVELOPE)