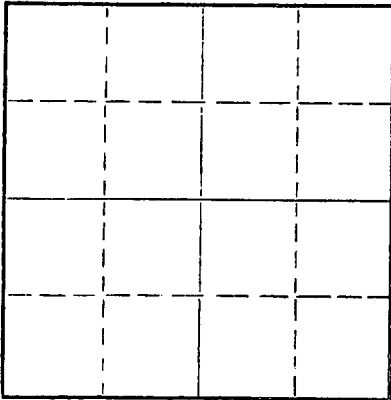


WELL PLUGGING RECORD

Give All Information Completely  
Make Required Affidavit  
Mail or Deliver Report to:  
Conservation Division  
State Corporation Commission  
211 No. Broadway  
Wichita, Kansas

NORTH



Locate well correctly on above  
Section Plat

Ness County. Sec. 5 Twp. 16 Rge. 26 (XXXXX (W))  
Location as "NE/CNW/SW" or footage from lines C NW NE  
Lease Owner Empire Drilling Company  
Lease Name Basinger Well No. 1  
Office Address 650 4th Natl. Bank Bldg., Wichita, Kansas 67202  
Character of Well (completed as Oil, Gas or Dry Hole) Dry Hole  
Date well completed April 15 19 66  
Application for plugging filed April 15 19 66  
Application for plugging approved April 15 19 66  
Plugging commenced April 15 19 66  
Plugging completed April 15 19 66  
Reason for abandonment of well or producing formation Dry Hole

If a producing well is abandoned, date of last production \_\_\_\_\_ 19\_\_\_\_  
Was permission obtained from the Conservation Division or its agents before plugging was commenced? yes Leo Massey Box 582 Hays, Kansas 67601

Name of Conservation Agent who supervised plugging of this well \_\_\_\_\_  
Producing formation \_\_\_\_\_ Depth to top \_\_\_\_\_ Bottom \_\_\_\_\_ Total Depth of Well 4511 Feet  
Show depth and thickness of all water, oil and gas formations.

OIL, GAS OR WATER RECORDS

CASING RECORD

FORMATION	CONTENT	FROM	TO	SIZE	PUT IN	PULLED OUT
	Surface - Sand-Shale	0	133	8 5/8"	111'	-0-

Describe in detail the manner in which the well was plugged, indicating where the mud fluid was placed and the method or methods used in introducing it into the hole. If cement or other plugs were used, state the character of same and depth placed, from \_\_\_\_\_ feet to \_\_\_\_\_ feet for each plug set.

Plug set at 540' with 20 sacks cement.  
Plug set at 120' with 20 sacks cement.  
Plug set at 40' with 10 sacks cement.

RECEIVED  
STATE CORPORATION COMMISSION

APR 22 1966  
4-22-66  
CONSERVATION DIVISION  
Wichita, Kansas

(If additional description is necessary, use BACK of this sheet)

Name of Plugging Contractor Empire Drilling Company  
Address 650 4th Natl. Bank Bldg. Wichita, Kansas 67202

STATE OF KANSAS, COUNTY OF SEDGWICK, ss.  
Dan J. Kornfeld (employee of owner) or (owner or operator) of the above-described

well, being first duly sworn on oath, says: That I have knowledge of the facts, statements, and matters herein contained and the log of the above-described well as filed and that the same are true and correct. So help me God.

(Signature) Dan J. Kornfeld  
650 4th Natl. Bank Bldg., Wichita, Kansas 67202  
(Address)

SUBSCRIBED AND SWORN TO before me this 21st day of April 19 66

My commission expires September 14, 1968  
Sandra Kay Peer  
Sandra Kay Peer Notary Public.

L O G

COMPANY: Empire Drilling Company  
 CONTRACTOR: Empire Drilling Company 15-135-30164-0000  
 FARM: Basinger #1  
 LOCATION: C NW NE Section 5-16-26W, Ness County, Kansas  
 COMMENCED: April 3, 1966 ELEVATION: 2568 KB  
 COMPLETED: April 15, 1966 POTENTIAL: D & A

\*\*\*\*\*

0	to	133	Surface-Sand-Shale
133	to	950	Shale
950	to	1340	Shale-Shells
1340	to	1730	Shale & Sand
1730	to	1993	Redbed
1993	to	2027	Anhydrite
2027	to	2265	Shale
2265	to	2530	Shale & Salt
2530	to	3825	Lime & Shale
3825	to	3880	Lime & Chert
3880	to	3925	Lime
3925	to	4025	Lime & Chert
4025	to	4435	Lime & Shale
4435	to	4475	Conglomerate - Lime - Chert
4475	to	4485	Sand - Conglomerate - Chert
4485	to	4511	Mississippi Dolomite
4511			Rotary Total Depth

SET: 111' of 8 5/8" with 60 sacks cement.

SAMPLE LOG TOPS:


Anhydrite	1991	+577
Waubensee	3411	-843
Topeka	3601	-1033
Heebner	3819	-1251
Toronto	3839	-1271
Lansing	3860	-1292
Muncie Creek	4005	-1437
Base Kansas City	4156	-1588
Pawnee	4263	-1695
Cherokee	4359	-1791
Fort Scott	4366	-1798
Conglomerate	4446	-1878
Conglomerate Sand	4471	-1903
Base of Sand	4487	-1919
Total Depth	4511	

**RECEIVED**  
 STATE CORPORATION COMMISSION  
 APR 22 1966  
 CONSERVATION DIVISION  
 Wichita, Kansas


\*\*\*\*\*

C E R T I F I C A T I O N

I, Dan J. Kornfeld, do hereby certify that the above and foregoing is a true and correct copy of the log on the Basinger #1, C NW NE Section 5-16-26W, Ness County, Kansas, as reflected by the files of Empire Drilling Company.

  
 Dan J. Kornfeld

Subscribed and sworn to before me, a Notary Public, within and for Sedgwick County, Kansas, this 21st day of April, 1966.

  
 Sandra Kay Peer, Notary Public

My commission expires September 14, 1968.