

STATE OF KANSAS
STATE CORPORATION COMMISSION

15-135-21654-0000

WELL PLUGGING RECORD

Give All Information Completely
Make Required Affidavit
Mail or Deliver Report to
Conservation Division
State Corporation Comm.
245 North Water
Wichita, KS 67202

Ness County. Sec. 4 Twp. 16S Rge. 26 E/W
Location as "NE/CNW $\frac{1}{4}$ SW $\frac{1}{4}$ " or footage from lines
NE NE SE


Lease Owner Kansas Oil Corporation
Lease Name Thornburg "C" Well No. 1
Office Address 400 N. Woodlawn #2, Wichita, KS 67208
Character of Well (Completed as Oil, Gas or Dry Hole)
Dry Hole

Date Well completed 6-29 1979
Application for plugging filed 6-29 1979
Application for plugging approved 6-29 1979
Plugging commenced 6-29 1979
Plugging completed 6-29 1979
Reason for abandonment of well or producing formation
Dry Hole

If a producing well is abandoned, date of last production 19

Was permission obtained from the Conservation Division or its agents before plugging was commenced? Yes

Name of Conservation Agent who supervised plugging of this well Leo Massey
Producing formation _____ Depth to top _____ Bottom _____ Total Depth of Well 4560
Show depth and thickness of all water, oil and gas formations.



Locate well correctly on above Section Plot

OIL, GAS OR WATER RECORDS

CASING RECORD

FORMATION	CONTENT	FROM	TO	SIZE	PUT IN	PULLED OUT
				8-5/8"	292	-0-

Describe in detail the manner in which the well was plugged, indicating where the mud fluid was placed and the method or methods used in introducing it into the hold. If cement or other plugs were used, state the character of same and depth placed, from _____ feet to _____ feet for each plug set.

Mud laden fluid 4560 to 850'
70 sks cement @ 850'
20 sks cement @ 280'
10 sks cement @ 40'

RECEIVED
STATE CORPORATION COMMISSION
7-5-79
JUL 5 1979
CONSERVATION DIVISION
Wichita, Kansas

(If additional description is necessary, use BACK of this sheet)

Name of Plugging Contractor Emphasis Oil Operations

STATE OF KANSAS COUNTY OF RUSSELL, ss.
Joe K. Branum (employee of owner) or (owner or operator)
of the above-described well, being first duly sworn on oath, says: That I have knowledge of the facts, statements, and matters herein contained and the log of the above-described well as filed and that the same are true and correct. So help me God.

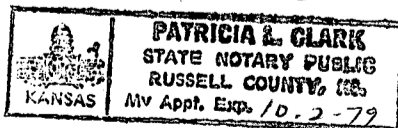
(Signature)

Joe K. Branum
Box 506, Russell, KS 67665
(Address)

SUBSCRIBED AND SWORN TO before me this 2nd day of July, 1979

Patricia L. Clark
Notary Public.

My commission expires October 2, 1979



EMPHASIS OIL OPERATIONS
P. O. Box 506
Russell, Kansas 67665

15-135-21654-0000

DRILLERS LOG

OPERATOR: Kansas Oil Corporation
400 N. Woodlawn #2
Wichita, KS 67208

CONTRACTOR: Emphasis Oil Operations
Box 506
Russell, KS 67665

LEASE: Thornburg "C"

WELL: #1

LOCATION: NE NE SE
Section 4-16S-26W
Ness County, Kansas

Total Depth: 4560'

Elevation:

Commenced: 6-19-79

Completed: 6-29-79

Casing: 8-5/8" @ 292'

Status: Dry Hole

DEPTHS & FORMATIONS

(All measurements from K.B.)

Clay, Sand & Shale	291	Shale & Lime	3988
Sand & Shale	886	Sand & Shale	4068
Shale & Sand	2021	Lime & Shale	4178
Anhydrite	2061	Shale & Lime	4251
Sand & Shale	2080	Lime & Shale	4339
Shale & Sand	2550	Shale & Lime	4414
Shale & Shells	3132	Lime & Shale	4526
Shale	3682	Lime	4560

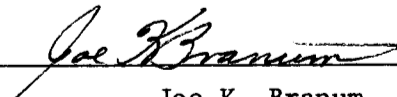
(R.T.D.) RECEIVED
STATE CORPORATION COMMISSION

JUL - 5 1979

CONSERVATION DIVISION
Wichita, Kansas

STATE OF KANSAS)
COUNTY OF RUSSELL) ss

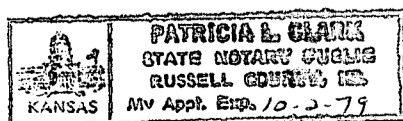
I, Joe K. Branum, of Emphasis Oil Operations state that the above and foregoing is a true and correct log of the above captioned well.




Joe K. Branum

Subscribed and sworn to before me this 2nd day of July, 1979.

My Commission Expires: October 2, 1979.





Notary Public