

STATE OF KANSAS
STATE CORPORATION COMMISSION

15135-21547-0600

WELL PLUGGING RECORD

Give All Information Completely
Make Required Affidavit
Mail or Deliver Report to
Conservation Division
State Corporation Comm.
245 North Water
Wichita, KS 67202

Ness County, Sec. 15 Twp 16S Rge. 26W E/W
Location as "NE/CNW 1/4 SW 1/4" or footage from lines
NE NE NE


Lease Owner Okmar Oil Company
Lease Name Evel Well No. #2
Office Address 970 Fourth Financial Center, Wichita, Kansas
Character of Well (Completed as Oil, Gas or Dry Hole)
dry hole

Date Well completed January 14, 1979 19
Application for plugging filed January 14, 1979 19
Application for plugging approved January 14, 1979 19
Plugging commenced January 14, 1979 19
Plugging completed January 14, 1979 19
Reason for abandonment of well or producing formation
dry hole

If a producing well is abandoned, date of last production
19

Was permission obtained from the Conservation Division or
its agents before plugging was commenced? yes

Name of Conservation Agent who supervised plugging of this well Leo Massey
Producing formation _____ Depth to top _____ Bottom _____ Total Depth of Well 4577'
Show depth and thickness of all water, oil and gas formations.




Locate well correctly on above
Section Plot

OIL, GAS OR WATER RECORDS

CASING RECORD

FORMATION	CONTENT	FROM	TO	SIZE	PUT IN	PULLED OUT

Describe in detail the manner in which the well was plugged, indicating where the mud fluid was placed and the method or methods used in introducing it into the hold. If cement or other plugs were used, state the character of same and depth placed, from _____ feet to _____ feet for each plug set. Hole plugged with 50-50 pozmix, 6% gel, as follows:
70 sacks @ 810', 20 sacks @ 240', hulls and 10 sacks @ 40'. Plugging completed at 4:30 p.m., January 14, 1979.



(If additional description is necessary, use BACK of this sheet)

Name of Plugging Contractor Strata Drilling Company


STATE OF KANSAS COUNTY OF BARTON, ss.
Charles W. Steincamp (employee of owner) or (owner or operator)
of the above-described well, being first duly sworn on oath, says: That I have knowledge of the facts, statements, and matters herein contained and the log of the above-described well as filed and that the same are true and correct. So help me God.

(Signature) Charles W. Steincamp
P. O. Box 355, Great Bend, Kansas 67530
(Address)

SUBSCRIBED AND SWORN TO before me this 26th day of January, 1979

Loneita Barry
Notary Public.

My commission expires 3-28-80.



D R I L L E R S L O G

Evel #2

CASING RECORD: 7 jts. used 8-5/8" surface casing	COMPANY: Okmar Oil Company	DESCRIPTION: NE NE NE Section 15-16S-26W Ness County, Kansas
TOTAL ROTARY DEPTH: 4577'	CONTRACTOR: Strata Drilling Company	
	COMMENCED: January 5, 1979	
	COMPLETED: January 14, 1979	

D & A

<u>FORMATION</u>	<u>FROM</u>	<u>TO</u>	<u>REMARKS</u>
Surface soil, post rock	0	325	Ran 7 jts. used 8-5/8" surface casing; set and cemented @ 310' with 150 sacks 60-40 pozmix, 50 sacks common, 3% C.C. Cement circulated. Plug down at 10:10 p.m., January 5, 1979.
Shale, sand, shale	325	2010	
Anhydrite	2010	2046	
Shale	2046	2695	
Lime and Shale	2695	4480	
Lime	4480	4577	
			Ran 2 drill stem tests
			Ran 2 electric logs.
			Hole plugged with 50-50 pozmix, 6% gel, as follows: 70 sacks @ 810', 20 sacks @ 240', hulls and 10 sacks @ 40'. Plugging completed at 4:30 p.m., January 14, 1979.

STATE OF KANSAS)
) ss
COUNTY OF BARTON)

STATE OF KANSAS
CONSERVATION DIVISION
FEB - 1 1979
Wichita, Kansas

I certify that this is a true and correct copy of the above log to the best of my knowledge.

STRATA DRILLING COMPANY

Charles W. Steincamp
Charles W. Steincamp

Sworn to and subscribed before me this 26th day of January, 1979.

My appointment expires 3-28-80.

Loneita Barry
Loneita Barry, Notary Public

