

API NUMBER 15-135-23771-000

LEASE NAME Evel 'K'

WELL NUMBER 1

2970 Ft. from S Section Line

990 Ft. from E Section Line

SEC. 13 TWP. 16 RGE. 26 (E) or (W)

COUNTY Ness

Date Well Completed 9-1-93

Plugging Commenced 9-1-93

Plugging Completed 9-1-93

TYPE OR PRINT
NOTICE: Fill out completely
and return to Cons. Div.
office within 30 days.

LEASE OPERATOR Thomas C. Lutz

ADDRESS P.O. Drawer 940, Fayetteville, AR 72702

PHONE# (501) 443-5430 OPERATORS LICENSE NO. 4689

Character of Well D&A

(Oil, Gas, D&A, SWD, Input, Water Supply Well)

The plugging proposal was approved on 9-1-93 (date)

by Casey Morris (KCC District Agent's Name).

Is ACO-1 filed? no If not, is well log attached? yes

Producing Formation _____ Depth to Top _____ Bottom T.D. 4543'

Show depth and thickness of all water, oil and gas formations.

OIL, GAS OR WATER RECORDS

CASING RECORD

Formation	Content	From	To	Size	Put in	Pulled out
				8-5/8"	274	

Describe in detail the manner in which the well was plugged, indicating where the mud fluid was placed and the method or methods used in introducing it into the hole. If cement or other plugs were used, state the character of same and depth placed, from feet to feet each set.

mud laden fluid 4543' - 2025'

50 sks @ 2025' 50 sks @ 300' 10 sks @ mousehole

50 sks @ 1250' 10 sks @ 40'

40 sks @ 650' 15 sks @ rathole

(If additional description is necessary, use BACK of this form.)

Name of Plugging Contractor Emphasis Oil Operations License No. 750

Address P.O. Box 506 Russell, KS 67665

NAME OF PARTY RESPONSIBLE FOR PLUGGING FEES: Thomas C. Lutz

STATE OF Kansas COUNTY OF Russell, ss.

K. Scott Branum (Employee of Operator) or (Operator) of above-described well, being first duly sworn on oath, says: That I have knowledge of the facts, statements, and matters herein contained and the log of the above-described well and that the same are true and correct, so help me God.

(Signature) K. Scott Branum **RECEIVED**
STATE CORPORATION COMMISSION


K. Scott Branum **9-6-93**

(Address) P.O. Box 506 Russell, KS 67665 **SEP 06 1993**

3rd day of September **CONSERVATION DIVISION**
Wichita, Kansas

Katherine Bray
Katherine Bray Notary Public

My Commission Expires: 2-10-96



EMPHASIS OIL OPERATIONS

A Division of N-B Company, Inc.

P.O. Box 506

RUSSELL, KS 67665

DRILLERS LOG

Operator: Thomas C. Lutz
P.O. Drawer 940
Fayetteville, AR 72702

CONTRACTOR: Emphasis Oil Operations
P.O. Box 506
Russell, KS 67665

LEASE: Evel 'K' #1

LOCATION: SW SE NE
Section 13-16S-26W
Ness County, Kansas

ROTARY TOTAL DEPTH: 4543'

ELEVATION: 2560' K.B.

COMMENCED: 8/25/93

COMPLETED: 9/1/93

CASING: 8-5/8" @ 274' w/160 sks cement

STATUS: Dry Hole


DEPTHS & FORMATIONS

(All measurements from K.B.)

Sand & Shale	276'	Pawnee	4260'
Anhydrite	1953'	Fort Scott	4395'
Shale	1989'	Mississippi	4480'
Lime & Shale	3598'	R.T.D.	4543'


STATE OF KANSAS)
)ss
COUNTY OF RUSSELL)

K. Scott Branum, of Emphasis Oil Operations, states that the above and foregoing is a true and correct log of the above captioned well, to the best of his knowledge.


K. Scott Branum

Subscribed and sworn to before me on September 3, 1993.

My Commission expires: February 10, 1996.



Katherine Bray
Katherine Bray, Notary Public

RECEIVED
STATE CORPORATION COMMISSION

SEP 06 1993

CONSERVATION DIVISION
Wichita, Kansas