

STATE OF KANSAS
STATE CORPORATION COMMISSION
200 Colorado Derby Bldg.
Wichita, Kansas 67202

Form CP-4
Rev. 12-15-80

WELL PLUGGING RECORD

Give All Information Completely
Make Required Affidavit

COUNTY Stafford Co. SEC. 28 TWP. 23 RGE. 14W E/W
Location as in quarters or footage from lines:

C NE NE

Locate Well
correctly on above
Section Platt.

Lease Owner The Reach Group
Lease Name #1 Getty A Well No. #1 A
Office Address 3751 East Douglas, Wichita, Kansas 67218
Character of Well (Completed as Oil, Gas or Dry Hole) Dry Hole
Date Well Completed July 29, 1983
Application for plugging filed July 29, 1983
Plugging commenced July 29, 1983
Plugging completed July 29, 1983

Reason for abandonment of well or producing formation _____
No commercial show of oil or gas encountered
Was permission obtained from the Conservation Division or it's
Agent's before plugging was commenced? yes

Name of Conservation Agent who supervised plugging of this well _____
Producing formation _____ Depth to top _____ bottom _____ T.D. 4083'
Show depth and thickness of all water, oil and gas formations.

OIL, GAS OR WATER RECORDS

Casing Record

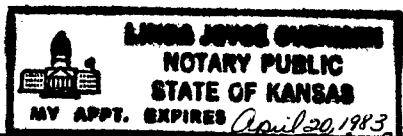
Formation	Content	From	To	Size	Put in	Pulled Out

Describe in detail the manner in which the well was plugged, indicating where the mud fluid was placed and the method or methods used in introducing it into the hold. If cement or other plugs were used, state the character of same and depth placed, from _____ feet to _____ feet for each plug set.

_____ plug at 4:00 P.M.
with _____
50 sx cmt @ 960'
50 sx cmt @ 300'
10 sx cmt @ 40'
10 sx @ rathole
10 sx @ mousehole
5 sx @ water well

(If additional description is necessary, use BACK of this sheet)
Name of Plugging Contractor Sun Oilwell Cementing
P.O. Box 169, Great Bend, Ks 67530

STATE OF Kansas COUNTY OF Sedgwick, ss.
The Reach Group (employee of owner) or (owner or operator) of the
above-described well, being first duly sworn on oath, says: That I have knowledge of the
facts, statements, and matters herein contained and the log of the above-described well as
filed and that the same are true and correct. So help me God.



(Signature)* Linda Joyce Overman
3751 East Douglas, Wichita, Ks 67218
(Address)

SUBSCRIBED AND SWORN TO before me this 31st day of July, 19 83

My Commission expires: April 20, 1983
Linda Overman
Notary Public.

RECEIVED
STATE CORPORATION COMMISSION
SEP 22 1983
CONSERVATION DIVISION
Wichita, Kansas

The Reach Group

3751 EAST DOUGLAS • WICHITA, KANSAS 67218 • (316) 683-3626

July 31, 1983

RE: TRG #1 Getty A
C NE NE
Sec. 28-T23S-R14W
Stafford Co., Kansas

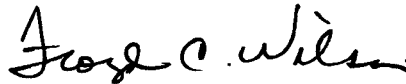
OPERATOR: The Reach Group
CONTRACTOR: The Reach Group-Drilling Division
DRILLING DATES: July 20th thru July 29th, 1983

Surface pipe set at 249' with 225 sacks of 3% cc & 2 % Gel

0	261	Surface
261	460	Sand & Shale
460	1800	Shale & Lime
1800	3260	Lime & Shale
3260	4083	Shale & Lime

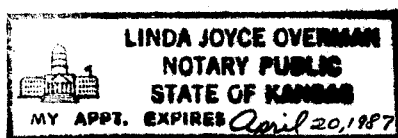
We certify that the above and foregoing is a true and correct copy of the log on the Reach Group #1 Getty A, in Stafford Co., Kansas.

THE REACH GROUP-DRILLING DIVISION



Floyd C. Wilson
President

Subscribed and sworn to before me this 31st day of July, 1983.



Linda Joyce Overman
Notary Public

RECEIVED
STATE CORPORATION COMMISSION

SEP 22 1983

CONSERVATION DIVISION
Wichita, Kansas